



Disclaimer

This information is a true and accurate guide to times and services described at the time of publication. However, Waikato Regional Council reserves the right to change the timetable, route operated and conditions without notice.

All routes and timetables are dependent on traffic flow and may vary.

HAMILTON BUS TIMETABLE EASTERN ROUTES

- | | |
|--------------------|-----------------------------|
| 0 Orbiter | 13 University |
| 2 Silverdale | 14 Claudelands |
| 4 Flagstaff | RC Rototuna Circular |
| 4N Flagstaff North | 16 Rototuna |
| 5 Chartwell | 17 Hamilton East University |
| 10 Hillcrest | 29 Hamilton Gardens |
| 11 Fairfield | |

FRONT PAGE PHOTO CREDIT: T3 MEDIA



For more information
0800 205 305
BUSIT.CO.NZ



BUSIT
BUSIT.CO.NZ

Waikato
REGIONAL COUNCIL
Te Kaunihera ā Rohe o Waikato

WELCOME TO WAIKATO REGIONAL COUNCIL'S BUSIT NETWORK

THIS BOOKLET CONTAINS TIMETABLES FOR THE EASTERN SIDE OF HAMILTON.

Western and regional timetables are available separately from the Transport Centre, online at busit.co.nz or by calling 0800 205 305.

WHAT'S INSIDE

GET IN TOUCH	1
FARES	2
CBD SHUTTLE	2
HAMILTON BUS ROUTE MAP	36

EASTERN BUS ROUTES

0 ORBITER	4
2 SILVERDALE	9
4 FLAGSTAFF	11
4N FLAGSTAFF NORTH	13
5 CHARTWELL	15
10 HILLCREST	17
11 FAIRFIELD	19
13 UNIVERSITY	21
14 CLAUDELANDS	23
RC ROTOTUNA CIRCULAR	25
16 ROTOTUNA	27
17 HAMILTON EAST UNIVERSITY	29
29 HAMILTON GARDENS	31

KEY ROUTES ALSO OPERATE SUNDAYS AND PUBLIC HOLIDAYS

GET IN TOUCH

We want you to enjoy using our services and are working hard to make them easy and reliable to use, so please contact us with feedback:

 BUSIT@waikatoregion.govt.nz

 **0800 205 305**
Staff available 24 hours a day.

 Call in and see us at the BUSIT counter between 8am and 4.30pm Monday to Friday at the **Transport Centre**, corner of Bryce and Anglesea streets, Hamilton.

 Stay up-to-date on Facebook
facebook.com/busitwaikato

 busit.co.nz

DOWNLOAD
the Transit
Realtime app
for up to the
minute bus
arrival times.



Waikato

REGIONAL COUNCIL
Te Kaunhera ā Rohe o Waikato



**"I'm
driven
by choice"**

WITH 24 BUS ROUTES IN HAMILTON AND 11 REGIONAL SERVICES, THERE ARE PLENTY OF OPTIONS TO GET AROUND.

FARES

Travelling by bus is affordable. Visit www.busit.co.nz or call 0800 205 305 for the current fare prices.

Children under 5 years travel free and child fares apply to children aged 5-14 and to year 9-13 students with approved school ID, or when in school uniform.

SuperGold card holders can travel free on all regional bus services between 9am - 3pm and then again from 6.30pm until the end of service, Monday to Friday and all day Saturday/Sunday and public holidays. If you travel outside these hours you will need to pay the full adult fare.

All University of Waikato students and staff receive a 30% discount on single adult BUSIT card fares. This concession is valid at all times to all locations on BUSIT services - not just to and from campus. Show the driver your University of Waikato staff or student ID and the discount will be applied to your BUSIT card fare.

TIP #1: USE THE ONE HOUR FREE TRANSFER

All Hamilton bus tickets come with a one hour free transfer, making it easy to catch two buses to your destination within the Hamilton city boundary.



TIP #2: GET A BUSIT CARD

This makes bus travel around 25% cheaper and it means you never have to carry change.

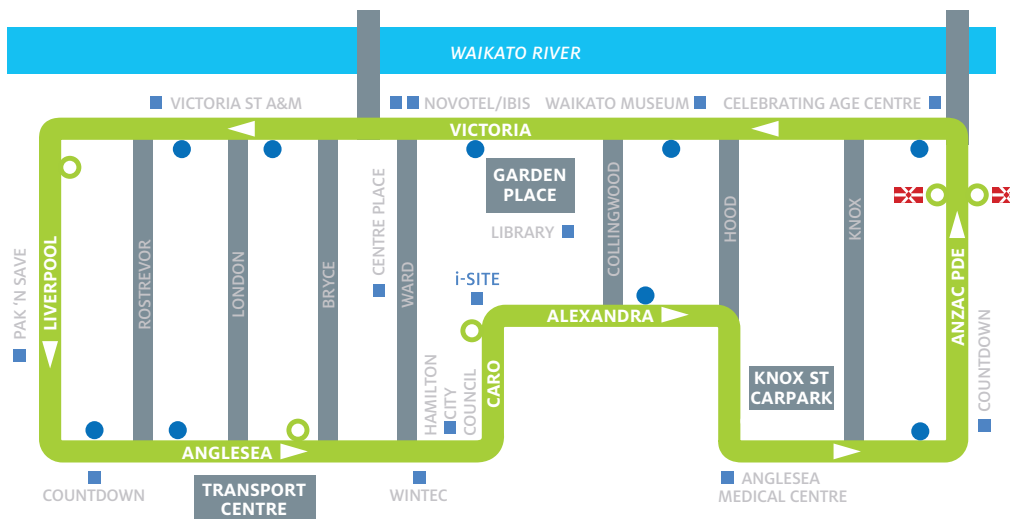
BUSIT cards are \$5 and you need to top up \$10 or more each time. Get them on the bus, or pay by Eftpos at the Transport Centre.

60+ BUSIT cards are also available. Please visit www.busit.co.nz for more information.

TIP #3: LOOK INTO THE CITY EXPLORER

This fare allows for unlimited bus trips per person within the Hamilton city boundary on the day of issue and up until 3.30am the following day.

This is the cheapest way to travel if you are looking at doing three or more trips a day. Fares can be purchased on BUSIT cards or by cash.



● BUS STOP

✕ TRANSFER POINT FOR THE ORBITER

○ ACCESSIBLE BUS STOP

Easy access for people with disabilities, elderly and parents with pushchairs

HAMILTON'S FREE CBD SHUTTLE

- Runs every 10 minutes
- Monday to Friday: 7am-6pm
- Saturday: 9am - 1pm
- Circles the CBD
- Links with the Orbiter on Anzac Parade and most other buses at the Transport Centre.

HOW TO USE THE BUS

PLAN YOUR JOURNEY

Use BUSIT's online Journey Planner at www.busit.co.nz to find the best way to your destination. Enter where you want to travel to and from and Journey Planner will give you a list of options with bus routes, times and bus stop locations. Alternatively call 0800 205 305 and we can help plan your journey for you.

CATCHING YOUR BUS

Stand on the footpath near the front of the designated bus stop. Many bus stops are used by more than one route, so as the bus approaches, check the route number and destination displayed on the front of the bus. Raise your arm as a signal to the driver that you want the bus to stop.

PAYING FOR YOUR RIDE

We offer a range of fares for adults, children and people who are 60+. Using a BUSIT card is the cheapest way to travel, saving you around 25%. If you are paying for your ride in cash, please have the correct fare available.

ON THE BUS

For your own safety and comfort, as well as those around you, please:

- Do not smoke, eat, drink or play loud music
- If the bus is busy, please offer your seat to someone who may need it more than you – for example someone who is older, pregnant or travelling with young children
- Relax and enjoy being driven!

LEAVING THE BUS

Press the bell once, as you approach the stop where you want to get off.

Before leaving the bus, please check you have all your belongings with you.



All Hamilton buses are fully accessible with space on board for wheelchairs/prams. Wheelchairs take priority in the dedicated wheelchair space so there may be times prams and walkers need to be folded.

CODE OF CONDUCT

A code of conduct is in place for the Hamilton Transport Centre and bus network. Visit www.busit.co.nz for more information.

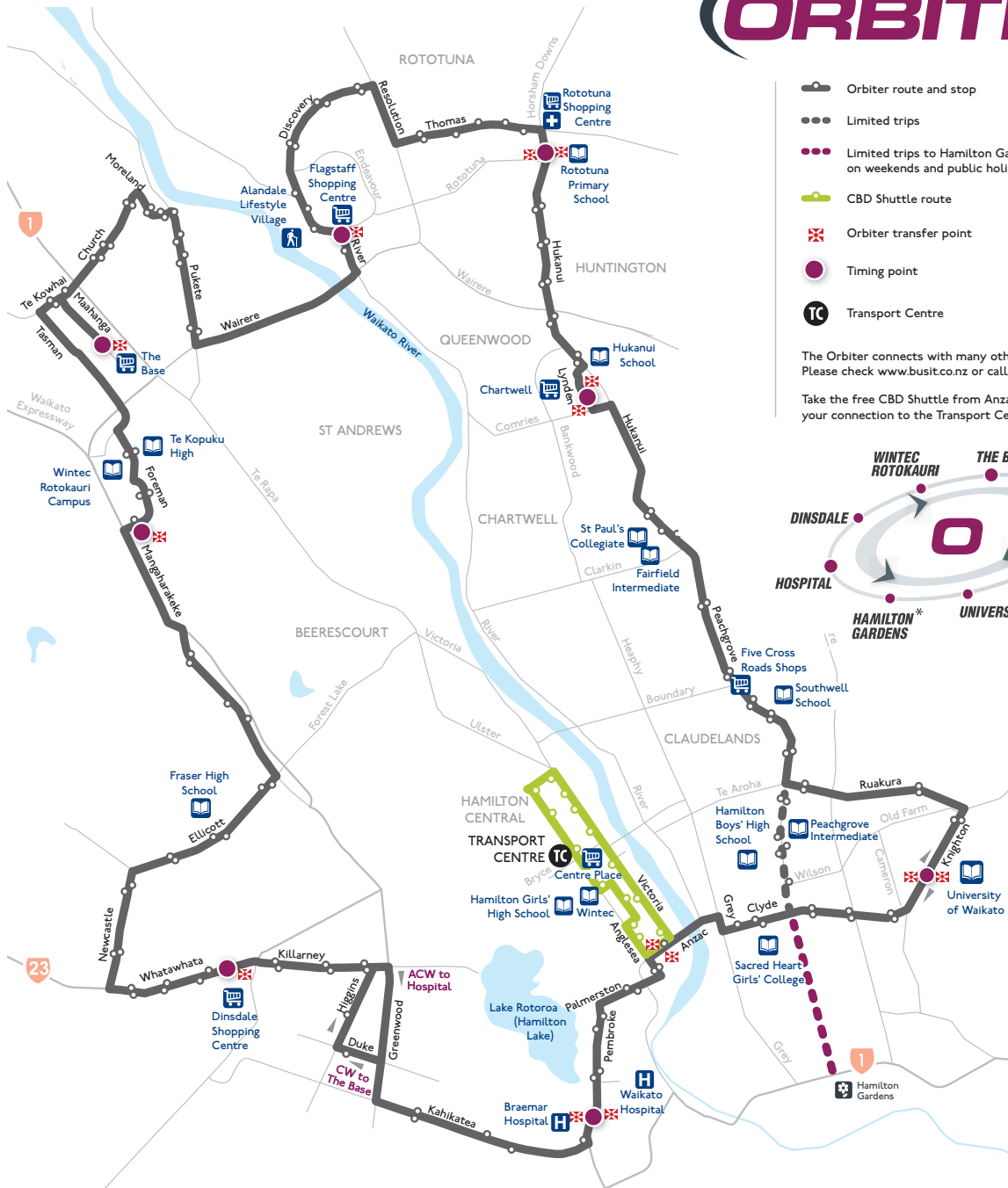
CHRISTMAS AND NEW YEAR

Over the Christmas and New Year period, some services may not operate. Please always check www.busit.co.nz before travelling over this time.

LOST PROPERTY

If you have lost an item on the bus, please call the team at the Transport Centre on (07) 859 0509 or visit the BUSIT counter inside the Transport Centre.

ORBITER



Note: Orbiter buses now travel to Hamilton Gardens on weekends and public holidays services through to 7 April 2019.

MONDAY TO FRIDAY										CLOCKWISE			
	The Base	Church Rd	Flagstaff	Rototuna	Chartwell	University	HBHS	SHGC	Hospital	Dinsdale	Wintec	The Base (arrive)	
AM										6.05	6.15	6.24	
						6.10			6.05	6.16	6.26	6.35	
					6.15	6.28			6.19	6.30	6.40	6.49	
									6.37	6.48	6.58	7.07	
	6.15		6.23	6.29	6.34	6.47			6.56	7.07	7.18	7.27	
	6.30		6.38	6.44	6.49	7.02			7.11	7.22	7.34	7.43	
	6.40		6.48	6.54	6.59	7.12			7.21	7.32	7.45	7.54	
					7.11	7.25			7.40	7.51	8.04	8.13	
			7.04	7.13	7.20	7.34			7.50	8.01	8.14	8.23	
			7.15	7.24	7.31	7.50			8.06	8.17	8.30	8.39	
			7.20	7.30	7.39	7.46	8.05		8.21	8.32	8.45	8.54	
	➡	7.30	7.40	7.49	7.56	-	8.14	8.22					
			7.35	7.45	7.54	8.01	8.20		8.36	8.47	9.00	9.12	
			7.50	8.00	8.09	8.16	8.35		8.51	9.02	9.15	9.27	
			8.05	8.15	8.24	8.31	8.50		9.06	9.17	9.30	9.42	
			8.20	8.30	8.39	8.46	9.04		9.19	9.30	9.43	9.55	
			8.35	8.45	8.53	9.00	9.16		9.30	9.41	9.54	10.06	
			8.50	9.00	9.08	9.13	9.29		9.43	9.54	10.07	10.19	
			9.07	9.15	9.23	9.28	9.44		9.58	10.09	10.22	10.34	
			9.22	9.30	9.38	9.43	9.59		10.13	10.24	10.37	10.49	
			9.37	9.45	9.53	9.58	10.14		10.28	10.39	10.52	11.04	
			9.52	10.00	10.08	10.13	10.29		10.43	10.54	11.07	11.19	
			10.07	10.15	10.23	10.28	10.44		10.58	11.09	11.22	11.34	
			10.22	10.30	10.38	10.43	10.59		11.13	11.24	11.37	11.49	
			10.37	10.45	10.53	10.58	11.14		11.28	11.39	11.52	12.04	
			10.52	11.00	11.08	11.13	11.29		11.43	11.54	12.07	12.19	
			11.07	11.15	11.23	11.28	11.44		11.58	12.09	12.22	12.34	
			11.22	11.30	11.38	11.43	11.59		12.13	12.24	12.37	12.49	
			11.37	11.45	11.53	11.58	12.14		12.28	12.39	12.52	1.04	
			11.52	12.00	12.08	12.13	12.29		12.43	12.54	1.07	1.19	
			12.07	12.15	12.23	12.28	12.44		12.58	1.09	1.22	1.34	
			12.22	12.30	12.38	12.43	12.59		1.13	1.24	1.37	1.49	
			12.37	12.45	12.53	12.58	1.14		1.28	1.39	1.52	2.04	
			12.52	1.00	1.08	1.13	1.29		1.43	1.54	2.07	2.19	
			1.07	1.15	1.23	1.28	1.44		1.58	2.12	2.25	2.37	
			1.22	1.30	1.38	1.43	1.59		2.13	2.28	2.41	2.53	
			1.37	1.45	1.53	1.58	2.16		2.30	2.45	2.58	3.10	
			1.52	2.00	2.08	2.13	2.31		2.45	3.00	3.13	3.25	
			2.07	2.15	2.23	2.28	2.46		3.00	3.15	3.28	3.40	
			2.22	2.30	2.38	2.43	3.01		3.15	3.30	3.43	3.55	
			2.37	2.45	2.53	2.58	3.16		3.30	3.45	3.58	4.10	
	➡						3.20	3.28	3.40	3.55	4.13	4.25	
PM			2.56	3.05	3.13	3.19	3.37		3.51	4.06	4.19	4.31	
			3.13	3.23	3.31	3.37	3.55		4.09	4.24	4.37	4.49	
			3.28	3.38	3.46	3.52	4.10		4.24	4.39	4.52	5.04	
			3.43	3.53	4.01	4.07	4.25		4.39	4.54	5.07	5.19	
			3.58	4.08	4.16	4.22	4.40		4.54	5.09	5.22	5.34	
			4.13	4.23	4.31	4.37	4.55		5.09	5.24	5.37	5.49	
			4.25	4.35	4.43	4.49	5.07		5.21	5.36	5.49	6.01	
			4.40	4.50	4.58	5.04	5.22		5.36	5.51	6.04	6.13	
			4.55	5.05	5.13	5.19	5.37		5.51	6.05	6.17	6.26	
			5.10	5.20	5.28	5.34	5.52		6.04	6.16	6.26	6.35	
			5.25	5.35	5.43	5.49	6.05		6.15	6.25	6.35	6.44	
			5.40	5.50	5.58	6.03	6.16		6.26	6.36	6.46	6.55	
			6.03	6.11	6.19	6.24	6.37		6.47	6.57	7.07	7.16	
			6.17	6.25	6.33	6.38	6.51		7.01	7.11	7.21	7.30	
			6.37	6.45	6.53	6.58	7.11		7.21	7.31	7.41	7.50	
			6.57	7.05	7.11	7.16	7.29		7.39	7.49	7.59	8.08	
			7.17	7.25	7.31	7.36	7.49		7.59	8.09	8.19	8.28	
			7.40	7.48	7.54	7.59	8.12		8.22	8.32	8.42	8.51	
			8.10	8.18	8.24	8.29	8.42		8.52	9.02	9.12	9.21	
			8.40	8.48	8.54	8.59	9.12		9.22	9.32	9.42	9.51	
			9.10+	9.18+	9.24+	9.29+	9.42+						

Key:
HBHS - Hamilton Boys' High School

SHGC - Sacred Heart Girls' College

➡ School term only.

Only Orbiter School Assist buses will use Peachgrove Road between Te Aroha and Clyde streets. All other buses will travel along Ruakura Road, Knighton Road and Clyde Street.

* Last run of the day terminates at the university

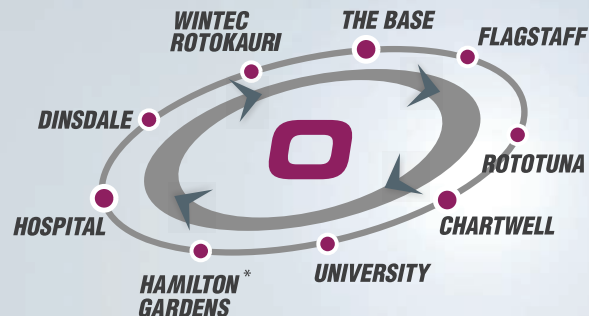


THIS TIMETABLE LISTS ALL TIMES FOR THE
KEY STOPS ALONG THE CLOCKWISE ROUTE.

SATURDAY, SUNDAY AND PUBLIC HOLIDAYS										CLOCKWISE 
	The Base	Flagstaff	Rototuna	Chartwell	University	Hamilton Gardens*	Hospital	Dinsdale	Wintec	The Base (arrive)
AM					7.10		7.19	7.30	7.43	7.49
	7.17	7.26	7.32	7.36	7.48	7.53	8.11	8.21	8.32	8.38
	7.52	8.02	8.08	8.14	8.26	8.38	8.56	9.06	9.14	9.20
	8.42	8.52	8.58	9.04	9.16	9.28	9.46	9.56	10.07	10.13
								10.15	10.25	10.32
	9.22	9.32	9.38	9.43	9.54	10.06	10.24	10.34	10.45	10.51
					10.12	10.24	10.42	10.53	11.04	11.11
	9.57	10.08	10.14	10.20	10.32	10.44	11.02	11.13	11.24	11.31
	10.17	10.28	10.34	10.40	10.52	11.04	11.22	11.33	11.44	11.51
	10.37	10.48	10.54	11.00	11.12	11.24	11.42	11.53	12.04	12.11
	10.57	11.08	11.14	11.20	11.32	11.44	12.02	12.13	12.24	12.31
	11.17	11.28	11.34	11.40	11.52	12.04	12.22	12.33	12.44	12.51
	11.37	11.48	11.54	12.00	12.12	12.24	12.42	12.53	1.04	1.11
	11.57	12.08	12.14	12.20	12.32	12.44	1.02	1.13	1.24	1.31
	12.17	12.28	12.34	12.40	12.52	1.04	1.22	1.33	1.44	1.51
PM	12.37	12.48	12.54	1.00	1.12	1.24	1.42	1.53	2.04	2.11
	12.57	1.08	1.14	1.20	1.32	1.44	2.02	2.13	2.24	2.31
	1.17	1.28	1.34	1.40	1.52	2.04	2.22	2.33	2.44	2.51
	1.37	1.48	1.54	2.00	2.12	2.24	2.42	2.53	3.04	3.11
	1.57	2.08	2.14	2.20	2.32	2.44	3.02	3.13	3.24	3.31
	2.17	2.28	2.34	2.40	2.52	3.04	3.22	3.33	3.44	3.51
	2.37	2.48	2.54	3.00	3.12	3.24	3.42	3.53	4.04	4.11
	2.57	3.08	3.14	3.20	3.32	3.44	4.02	4.13	4.24	4.31
	3.17	3.28	3.34	3.40	3.52	4.04	4.22	4.33	4.44	4.51
	3.37	3.48	3.54	4.00	4.12	4.24	4.42	4.53	5.04	5.11
	3.57	4.08	4.14	4.20	4.32	4.44	5.02	5.13	5.24	5.31
	4.17	4.28	4.34	4.40	4.52	5.04	5.22	5.33	5.44	5.51
	4.37	4.48	4.54	5.00	5.12	5.24	5.42	5.53	6.04	6.11
	4.57	5.08	5.14	5.20	5.32	5.44	6.02	6.13	6.24	6.31
	5.17	5.28	5.34	5.40	5.52	6.04	6.22	6.33	6.44	6.51
	5.37	5.48	5.54	6.00	6.12	6.24	6.42	6.53	7.04	7.11
	5.57	6.08	6.14	6.20	6.32	6.44	7.02	7.13	7.24	7.31
	6.17	6.28	6.34	6.40	6.52	7.04	7.22	7.33	7.44	7.51
	6.37	6.48	6.54	7.00	7.12	7.24	7.42	7.53	8.03	8.09
	6.57	7.08	7.14	7.20	7.32	7.44	8.02	8.13	8.23	8.29
	7.17	7.28	7.34	7.40	7.52	8.04	8.22	8.33	8.43	8.49
	7.37	7.48	7.54	8.00	8.12	8.24	8.42	8.53	9.03	9.09

All routes and timetables are dependent
on traffic flow and may vary.

***Note:** Orbiter buses now travel to Hamilton Gardens
on weekends and public holidays services through to 7
April 2019.



MONDAY TO FRIDAY												ANTI-CLOCKWISE											
	The Base	Wintec	Turners, Avalon Dr	Dinsdale	Hospital	SHGC	HBHS	University	Chartwell	Rototuna	Flagstaff	The Base (arrive)											
AM								6.10	6.10	6.14	6.21	6.33	➡										
								6.23	6.24	6.28	6.35	6.47											
								6.35	6.37	6.41	6.48	7.00											
	6.15	6.20		6.15	6.24			6.50	7.04	7.08	7.16	7.30											
	6.30	6.35		6.45	6.54			7.05	7.19	7.23	7.31	7.45											
	6.42	6.47		6.57	7.09			7.20	7.34	7.38	7.46	8.00											
	6.51	6.56		7.10	7.24			7.38	7.52	7.56	8.04	8.18											
	7.02	7.07		7.23	7.37			7.54	8.10	8.14	8.22	8.36											
	7.17	7.22		7.38	7.52			8.09	8.27	8.31	8.39	8.53											
			7.35	7.47	8.01	8.13	8.17																
	7.35	7.40		7.56	8.10			8.27	8.45	8.49	8.57	9.10											
	7.50	7.55		8.11	8.25			8.42	9.00	9.04	9.12	9.24											
	8.05	8.10		8.26	8.40			8.57	9.15	9.19	9.27	9.39											
	8.20	8.25		8.41	8.55			9.11	9.29	9.33	9.41	9.53											
	8.40	8.45		9.01	9.15			9.29	9.47	9.51	9.59	10.11											
	9.00	9.05		9.17	9.31			9.45	10.03	10.07	10.15	10.27											
	9.15	9.20		9.32	9.46			10.00	10.18	10.22	10.30	10.42											
	9.30	9.35		9.47	10.01			10.15	10.33	10.37	10.45	10.57											
	9.45	9.50		10.02	10.16			10.30	10.48	10.52	11.00	11.12											
	10.00	10.05		10.17	10.31			10.45	11.03	11.07	11.15	11.27											
	10.15	10.20		10.32	10.46			11.00	11.18	11.22	11.30	11.42											
	10.30	10.35		10.47	11.01			11.15	11.33	11.37	11.45	11.57											
	10.45	10.50		11.02	11.16			11.30	11.48	11.52	12.00	12.12											
	11.00	11.05		11.17	11.31			11.45	12.03	12.07	12.15	12.27											
	11.15	11.20		11.32	11.46			12.00	12.18	12.22	12.30	12.42											
	11.30	11.35		11.47	12.01			12.15	12.33	12.37	12.45	12.57											
	11.45	11.50		12.02	12.16			12.30	12.48	12.52	1.00	1.12											
PM	12.00	12.05		12.17	12.31			12.45	1.03	1.07	1.15	1.27	➡										
	12.15	12.20		12.32	12.46			1.00	1.18	1.22	1.30	1.42											
	12.30	12.35		12.47	1.01			1.15	1.33	1.37	1.45	1.57											
	12.45	12.50		1.02	1.16			1.30	1.48	1.52	2.00	2.14											
	1.00	1.05		1.17	1.31			1.47	2.07	2.13	2.21	2.35											
	1.15	1.20		1.32	1.46			2.02	2.22	2.28	2.36	2.50											
	1.30	1.35		1.47	2.01			2.17	2.37	2.43	2.51	3.05											
	1.45	1.50		2.02	2.16			2.32	2.52	2.58	3.06	3.20											
	2.00	2.05		2.17	2.31			2.49	3.09	3.15	3.23	3.37											
	2.15	2.20		2.32	2.46			3.04	3.24	3.30	3.38	3.52											
							3.20*		3.38*	3.44*	3.52*	4.06*											
	2.30	2.35		2.47	3.01			3.19	3.39	3.45	3.53	4.07											
						3.20	3.23		3.41	3.47	3.55	4.09											
	2.45	2.50		3.02	3.17			3.35	3.55	4.01	4.09	4.23											
	3.00	3.05		3.18	3.33			3.51	4.11	4.17	4.25	4.39											
	3.15	3.20		3.33	3.48			4.06	4.26	4.32	4.40	4.54											
	3.30	3.35		3.48	4.03			4.21	4.41	4.47	4.55	5.09											
	3.45	3.50		4.03	4.18			4.36	4.56	5.02	5.10	5.24											
	4.00	4.05		4.18	4.33			4.51	5.11	5.17	5.25	5.39											
	4.15	4.20		4.33	4.48			5.06	5.26	5.32	5.40	5.54											
	4.30	4.35		4.48	5.03			5.21	5.41	5.47	5.55	6.09											
	4.45	4.50		5.02	5.17			5.35	5.55	6.01	6.08	6.22											
	5.00	5.05		5.17	5.32			5.50	6.08	6.14	6.21	6.35											
	5.15	5.20		5.32	5.47			6.05	6.22	6.28	6.35	6.49											
	5.30	5.35		5.47	6.01			6.19	6.34	6.40	6.47	7.01											
	5.45	5.50		6.02	6.11			6.29	6.44	6.50	6.57	7.11											
	6.00	6.05		6.15	6.24			6.37	6.52	6.58	7.05	7.19											
	6.20	6.25		6.35	6.44			6.55	7.09	7.13	7.20	7.34											
	6.40	6.45		6.55	7.04			7.15	7.29	7.33	7.40	7.54											
	7.00	7.05		7.15	7.24			7.35	7.49	7.53	8.00	8.12											
	7.20	7.25		7.35	7.44			7.55	8.09	8.13	8.20	8.32											
	7.40	7.45		7.55	8.04			8.15	8.29	8.33	8.40	8.52											
	8.10	8.15		8.25	8.34			8.45	8.59	9.03	9.10	9.22											
	8.40	8.45		8.55	9.04			9.15	9.29	9.33	9.40	9.52											
	9.10+	9.15+		9.25+	9.34+			9.45+															


Key:
HBHS - Hamilton Boys' High School
SHGC - Sacred Heart Girls' College
➡ School term only.

Only Orbiter School Assist buses will use Peachgrove Road between Te Aroha and Clyde streets. All other buses will travel along Ruakura Road, Knighton Road and Clyde Street.

+ Last run of the day terminates at the university
* On Thursday during school term this run starts an hour earlier due to HBHS early finish.

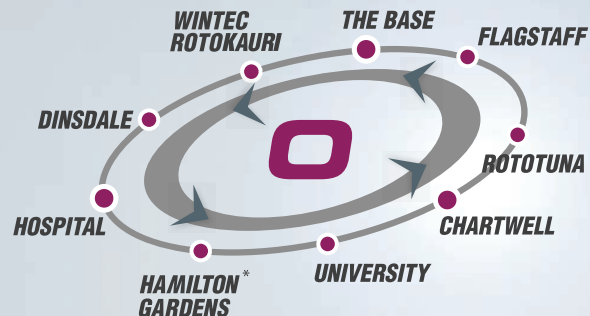


THIS TIMETABLE LISTS ALL TIMES FOR THE KEY
STOPS ALONG THE ANTI-CLOCKWISE ROUTE.

SATURDAY, SUNDAY AND PUBLIC HOLIDAYS						ANTI-CLOCKWISE 				
AM	The Base	Wintec	Dinsdale	Hospital	Hamilton Gardens*	University	Chartwell	Rototuna	Flagstaff	The Base (arrive)
						7.10	7.24	7.28	7.34	7.43
	7.10	7.15	7.25	7.35	7.45	7.53	8.06	8.10	8.18	8.28
	7.45	7.50	8.00	8.10	8.21	8.30	8.45	8.49	8.59	9.12
	8.30	8.35	8.46	8.56	9.07	9.16	9.31	9.35	9.42	9.52
							9.48	9.52	10.02	10.12
	9.15	9.20	9.31	9.44	9.58	10.08	10.23	10.27	10.38	10.52
						10.28	10.43	10.47	10.58	11.12
	9.55	10.00	10.11	10.24	10.38	10.48	11.03	11.07	11.18	11.32
	10.15	10.20	10.31	10.44	10.58	11.08	11.23	11.27	11.38	11.52
	10.35	10.40	10.51	11.04	11.18	11.28	11.43	11.47	11.58	12.12
	10.55	11.00	11.11	11.24	11.38	11.48	12.03	12.07	12.18	12.32
	11.15	11.20	11.31	11.44	11.58	12.08	12.23	12.27	12.38	12.52
	11.35	11.40	11.51	12.04	12.18	12.28	12.43	12.47	12.58	1.12
PM	11.55	12.00	12.11	12.24	12.38	12.48	1.03	1.07	1.18	1.32
	12.15	12.20	12.31	12.44	12.58	1.08	1.23	1.27	1.38	1.52
	12.35	12.40	12.51	1.04	1.18	1.28	1.43	1.47	1.58	2.12
	12.55	1.00	1.11	1.24	1.38	1.48	2.03	2.07	2.18	2.32
	1.15	1.20	1.31	1.44	1.58	2.08	2.23	2.27	2.38	2.52
	1.35	1.40	1.51	2.04	2.18	2.28	2.43	2.47	2.58	3.12
	1.55	2.00	2.11	2.24	2.38	2.48	3.03	3.07	3.18	3.32
	2.15	2.20	2.31	2.44	2.58	3.08	3.23	3.27	3.38	3.52
	2.35	2.40	2.51	3.04	3.18	3.28	3.43	3.47	3.58	4.12
	2.55	3.00	3.11	3.24	3.38	3.48	4.03	4.07	4.18	4.32
	3.15	3.20	3.31	3.44	3.58	4.08	4.23	4.27	4.38	4.52
	3.35	3.40	3.51	4.04	4.18	4.28	4.43	4.47	4.58	5.12
	3.55	4.00	4.11	4.24	4.38	4.48	5.03	5.07	5.18	5.32
	4.15	4.20	4.31	4.44	4.58	5.08	5.23	5.27	5.38	5.52
	4.35	4.40	4.51	5.04	5.18	5.28	5.43	5.47	5.58	6.12
	4.55	5.00	5.11	5.24	5.38	5.48	6.03	6.07	6.18	6.32
	5.15	5.20	5.31	5.41	5.55	6.05	6.20	6.24	6.35	6.49
	5.35	5.40	5.51	6.01	6.15	6.25	6.40	6.44	6.55	7.09
	5.55	6.00	6.11	6.21	6.35	6.45	7.00	7.04	7.15	7.29
	6.15	6.20	6.31	6.41	6.52	7.01	7.16	7.20	7.28	7.39
	6.35	6.40	6.51	7.01	7.12	7.21	7.36	7.40	7.48	7.59
	6.55	7.00	7.11	7.21	7.32	7.41	7.56	8.00	8.08	8.19
	7.15	7.20	7.31	7.41	7.52	8.01	8.16	8.20	8.28	8.39
	7.35	7.40	7.51	8.01	8.12	8.21	8.36	8.40	8.48	8.59

All routes and timetables are dependent
on traffic flow and may vary.

***Note:** Orbiter buses now travel to Hamilton Gardens on
weekends and public holidays through to 7 April 2019.



2 SILVERDALE



MONDAY TO FRIDAY

TOWN TO SILVERDALE

2	Transport Centre	Grey St	Clyde St The Warehouse	Hillcrest Rd	Masters Ave	Morrinsville Rd	Nevada Rd
	TC						I
Estimated journey time		7 min	5 min	5 min			5 min
	Depart	Arrive	Depart	Arrive	Arrive	Arrive	Arrive
AM	Platform S						
	6.50	6.57	7.01	7.05	7.09		7.15
	7.20	7.27	7.32	7.36		7.43	7.48
	7.50	7.58	8.03	8.08	8.12		8.18
	8.00	8.08	8.13	8.18	8.22		8.28
	8.10	8.18	8.23	8.28	8.32		8.38
	8.20	8.28	8.33	8.38		8.45	8.50
	8.38	8.46	8.51	8.56	9.00		9.06
	8.50	8.58	9.03	9.08	9.12		9.18
	9.20	9.28	9.33	9.38		9.45	9.50
	9.50	9.58	10.03	10.08	10.12		10.18
	10.20	10.28	10.33	10.38		10.45	10.50
PM	10.50	10.58	11.03	11.08	11.12		11.18
	11.20	11.28	11.33	11.38		11.45	11.50
	11.50	11.58	12.03	12.08	12.12		12.18
	12.20	12.28	12.33	12.38		12.45	12.50
	12.50	12.58	1.03	1.08	1.12		1.18
	1.20	1.28	1.33	1.38		1.45	1.50
	1.50	1.58	2.03	2.08	2.12		2.18
	2.20	2.28	2.33	2.38		2.45	2.50
	2.50	2.58	3.04	3.09	3.13		3.20
	3.20	3.30	3.36	3.41		3.48	3.53
	3.50	4.00	4.06	4.11	4.15		4.22
	4.20	4.30	4.36	4.41		4.48	4.54
	4.50	5.00	5.06	5.11	5.15		5.22
	5.20	5.30	5.36	5.41		5.48	5.54
	5.50	6.00	6.05	6.09	6.13		6.18
	6.25	6.32	6.37	6.41		6.48	6.53
	7.25	7.32	7.37	7.41	7.45		7.50
	8.25	8.32	8.37	8.41		8.48	8.53
	9.25	9.32	9.37	9.41	9.45		9.50

MONDAY TO FRIDAY

SILVERDALE TO TOWN

2	Nevada Rd	Masters Ave	Morrinsville Rd	Hillcrest Rd	Clyde St The Warehouse	Grey St	Transport Centre
	I						TC
Estimated journey time				4 min	2 min	7 min	11 min
	Depart	Arrive	Arrive	Arrive	Depart	Arrive	Arrive
AM	6.10		6.14	6.18	6.20	6.25	6.36
	6.56	6.58		7.01	7.03	7.08	7.19
	7.20		7.24	7.28	7.31	7.38	7.49
	7.45	7.47		7.51	7.55	8.02	8.13
	7.55	7.57		8.01	8.05	8.12	8.23
	8.18		8.22	8.27	8.31	8.38	8.49
	8.51	8.53		8.57	9.01	9.08	9.19
	9.18		9.22	9.27	9.31	9.38	9.49
	9.50	9.52		9.56	9.59	10.05	10.16
	10.18		10.22	10.27	10.30	10.35	10.46
	10.51	10.53		10.57	11.00	11.05	11.16
	11.18		11.22	11.27	11.30	11.35	11.46
PM	11.51	11.53		11.57	12.00	12.05	12.16
	12.18		12.22	12.27	12.30	12.35	12.46
	12.51	12.53		12.57	1.00	1.05	1.16
	1.18		1.22	1.27	1.30	1.35	1.46
	1.51	1.53		1.57	2.00	2.05	2.16
	2.18		2.22	2.27	2.30	2.35	2.46
	2.51	2.53		2.57	3.00	3.06	3.19
	3.10		3.15	3.21	3.24	3.30	3.43
	3.23	3.25		3.31	3.34	3.40	3.53
	3.33	3.35		3.41	3.44	3.50	4.03
	3.53	3.55		4.01	4.04	4.10	4.23
	4.22		4.26	4.31	4.34	4.40	4.53
	4.56	4.58		5.01	5.04	5.10	5.23
	5.22		5.26	5.31	5.34	5.40	5.53
	5.56	5.58		6.01	6.03	6.08	6.19
	6.23		6.27	6.31	6.33	6.38	6.49
	6.56	6.58		7.01	7.03	7.08	7.19
	7.53		7.57	8.01	8.03	8.08	8.19
	8.56	8.58		9.01	9.03	9.08	9.19

SATURDAY, SUNDAY AND PUBLIC HOLIDAYS

TOWN TO SILVERDALE

2	Transport Centre	Grey St	Clyde St The Warehouse	Hillcrest Rd	Morrinsville Rd	Nevada Rd
	TC					I
Estimated journey time		7 min	5 min	9 min	7 min	5 min
	Depart	Arrive	Depart	Arrive	Arrive	Arrive
AM	Platform S					
	7.30	7.37	7.42	7.46	7.53	7.58
	8.30	8.37	8.42	8.46	8.53	8.58
	9.30	9.37	9.42	9.46	9.53	9.58
	10.30	10.37	10.42	10.46	10.53	10.58
PM	11.30	11.37	11.42	11.46	11.53	11.58
	12.30	12.37	12.42	12.46	12.53	12.58
	1.30	1.37	1.42	1.46	1.53	1.58
	2.30	2.37	2.42	2.46	2.53	2.58
	3.30	3.37	3.42	3.46	3.53	3.58
	4.30	4.37	4.42	4.46	4.53	4.58
	5.30	5.37	5.42	5.46	5.53	5.58
	6.30	6.37	6.42	6.46	6.53	6.58
	7.30	7.37	7.42	7.46	7.53	7.58

SATURDAY, SUNDAY AND PUBLIC HOLIDAYS

SILVERDALE TO TOWN

2	Nevada Rd	Morrinsville Rd	Hillcrest Rd	Clyde St The Warehouse	Grey St	Transport Centre
	I					TC
Estimated journey time		4 min	5 min	3 min	10 min	11 min
	Depart	Arrive	Arrive	Depart	Arrive	Arrive
AM	7.02	7.06	7.11	7.14	7.19	7.28
	7.58	8.02	8.07	8.10	8.17	8.28
	8.58	9.02	9.07	9.10	9.17	9.28
	9.58	10.02	10.07	10.10	10.17	10.28
	10.58	11.02	11.07	11.10	11.17	11.28
	11.58	12.02	12.07	12.10	12.17	12.28
PM	12.58	1.02	1.07	1.10	1.17	1.28
	1.58	2.02	2.07	2.10	2.17	2.28
	3.02	3.06	3.11	3.14	3.19	3.28
	4.02	4.06	4.11	4.14	4.19	4.28
	5.02	5.06	5.11	5.14	5.19	5.28
	6.02	6.06	6.11	6.14	6.19	6.28
	7.02	7.06	7.11	7.14	7.19	7.28



This route runs on weekends and public holidays.
 All services depart the Transport Centre from Platform S.



Times in **BOLD** are scheduled, all other times are approximate.

All routes and timetables are dependent on traffic flow and may vary.

All services on weekends and public holidays travel via Morrinsville Road.

All services depart the Transport Centre from Platform S.

4 FLAGSTAFF

TRANSPORT CENTRE
DEPARTS PLATFORM R



Dio
River Rd

Chartwell

Rototuna

University

Orbiter
transfer
point

MONDAY TO FRIDAY

TOWN TO ROTOTUNA

4	Transport Centre	River Rd (Dio)	Chartwell	Flagstaff	Borman Rd	Rototuna High Schools	Rototuna Shopping Centre
	TC						
Estimated journey time		14 min	14 min	7 min	11 mins	13 mins	6 mins
	Depart	Arrive	Depart	Depart	Arrive	Arrive	Arrive
Platform R							
AM	7.05		7.18	7.25	7.36		7.42
	7.35		7.49	7.56	8.07		8.13
	8.03		8.17	8.24	-	8.37	8.46
	8.35		8.49	8.56	9.07		9.13
	9.05		9.19	9.26	9.37		9.43
	9.35		9.49	9.56	10.07		10.13
	10.05		10.19	10.26	10.37		10.43
	10.35		10.49	10.56	11.07		11.13
	11.05		11.19	11.26	11.37		11.43
	11.35		11.49	11.56	12.07		12.13
	12.05		12.19	12.26	12.37		12.43
PM	12.35		12.49	12.56	1.07		1.13
	1.05		1.19	1.26	1.37		1.43
	1.35		1.49	1.56	2.07		2.13
	2.05		2.19	2.26	2.37		2.43
	2.33		2.47	2.54	3.05		3.11
	3.04		3.21	3.28	3.40		3.46
	3.35	3.49	-	3.56	4.07		4.13
	4.05		4.22	4.29	4.41		4.47
	4.35	4.49	-	4.58	5.10		5.16
	4.55		5.12	5.19	5.31		5.37
	5.13	5.27	-	5.36	5.48		5.54
	5.45		6.02	6.09	6.20		6.25
	6.15		6.28	6.35	6.46		6.51
	6.45		6.58	7.05	7.16		7.21
	7.15		7.28	7.35	7.46		7.51
	8.15		8.28	8.35	8.46		8.51
	9.15		9.28	9.35	9.46		9.51

MONDAY TO FRIDAY

ROTOTUNA TO TOWN

4	Rototuna Shopping Centre	Borman Rd	Rototuna High Schools	Flagstaff	Chartwell	River Rd (Dio)	Transport Centre
							TC
Estimated journey time		6 min	8 min	11 min	7 min	7 min	14 min
	Depart	Arrive	Arrive	Depart	Depart	Arrive	Arrive
AM	6.53	6.58		7.09	7.16		7.28
	7.13	7.18		7.29	-	7.36	7.50
	7.31	7.37		7.48	-	7.55	8.09
	8.01	8.07		8.18	8.27		8.46
	8.33	8.39		8.50	8.59		9.13
	8.57	9.03		9.14	9.21		9.35
	9.27	9.33		9.44	9.51		10.05
	9.57	10.03		10.14	10.21		10.35
	10.27	10.33		10.44	10.51		11.05
	10.57	11.03		11.14	11.21		11.35
	11.27	11.33		11.44	11.51		12.05
PM	11.57	12.03		12.14	12.21		12.35
	12.27	12.33		12.44	12.51		1.05
	12.57	1.03		1.14	1.21		1.35
	1.27	1.33		1.44	1.51		2.05
	1.57	2.03		2.14	2.21		2.35
	2.27	2.33		2.44	2.51		3.06
	2.57	3.03		3.14	3.21		3.37
	3.11	3.17		3.28	-	3.35	3.49
	3.25	-	3.33	3.46	3.53		4.09
	3.55	4.01		4.12	4.19		4.35
	4.25	4.31		4.42	4.49		5.05
	4.55	5.01		5.12	5.19		5.34
	5.25	5.31		5.42	5.49		6.02
	5.55	6.00		6.11	6.18		6.31
	6.35	6.40		6.51	6.58		7.11
	7.35	7.40		7.51	7.58		8.11
	8.35	8.40		8.51	8.58		9.11

SATURDAY, SUNDAY AND PUBLIC HOLIDAYS

TOWN TO ROTOTUNA

4	Transport Centre	Chartwell	Flagstaff	Borman Rd	Rototuna Shopping Centre
	TC				
Estimated journey time		14 min	7 min	11 min	6 min
	Depart	Depart	Depart	Arrive	Arrive
Platform R					
AM	7.35	7.49	7.56	8.07	8.13
	8.35	8.49	8.56	9.07	9.13
	9.35	9.49	9.56	10.07	10.13
	10.35	10.49	10.56	11.07	11.13
	11.35	11.49	11.56	12.07	12.13
PM	12.35	12.49	12.56	1.07	1.13
	1.35	1.49	1.56	2.07	2.13
	2.35	2.49	2.56	3.07	3.13
	3.35	3.49	3.56	4.07	4.13
	4.35	4.49	4.56	5.07	5.13
	5.35	5.49	5.56	6.07	6.12
	6.35	6.48	6.55	7.06	7.11
	7.35	7.48	7.55	8.06	8.11

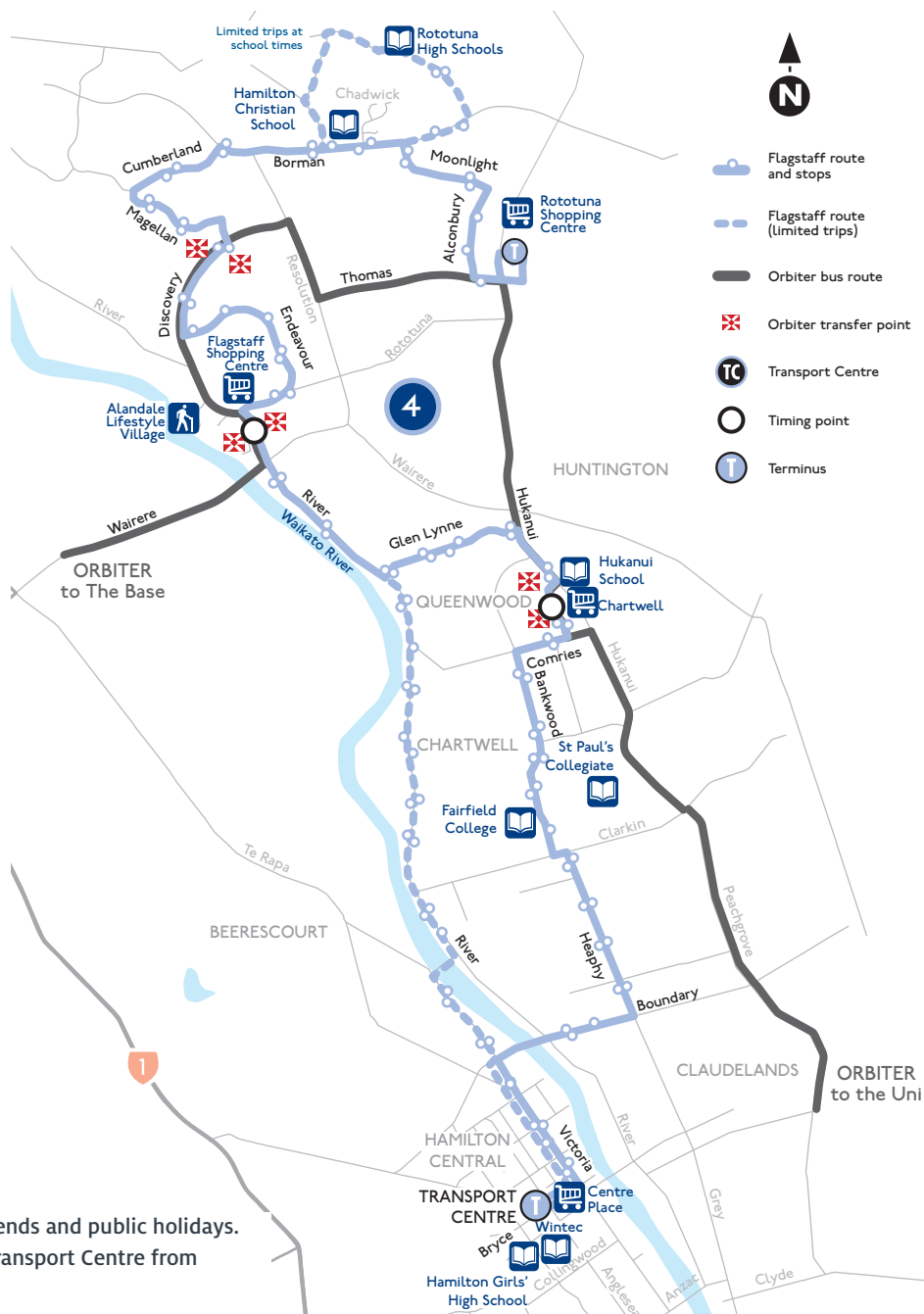
SATURDAY, SUNDAY AND PUBLIC HOLIDAYS

ROTOTUNA TO TOWN

4	Rototuna Shopping Centre	Borman Rd	Flagstaff	Chartwell	Transport Centre
					TC
Estimated journey time		6 min	11 min	7 min	14 min
	Depart	Arrive	Depart	Depart	Arrive
AM	6.50	6.55	7.06	7.13	7.25
	7.36	7.42	7.53	8.00	8.14
	8.36	8.42	8.53	9.00	9.14
	9.36	9.42	9.53	10.00	10.14
	10.36	10.42	10.53	11.00	11.14
PM	11.36	11.42	11.53	12.00	12.14
	12.36	12.42	12.53	1.00	1.14
	1.36	1.42	1.53	2.00	2.14
	2.36	2.42	2.53	3.00	3.14
	3.36	3.42	3.53	4.00	4.14
	4.36	4.42	4.53	5.00	5.14
	5.38	5.43	5.54	6.01	6.14
	6.38	6.43	6.54	7.01	7.14

Times in **BOLD** are scheduled,
all other times are approximate.
All routes and timetables are
dependent on traffic flow and
may vary.

All services depart the
Transport Centre from
Platform R.



This route runs on weekends and public holidays.
All services depart the Transport Centre from
Platform R.

4N

FLAGSTAFF NORTH



FLAGSTAFF NORTH

VIA BORMAN ROAD

MONDAY TO FRIDAY					
FLAGSTAFF TO SACRED HEART COLLEGE via BORMAN ROAD					
4N	Te Huia Dr	Borman Rd	Chartwell	HBHS	Sacred Heart
	Estimated journey time	13 min	12 min	10 min	10 min
	Depart	Arrive	Depart	Arrive	Arrive
AM	7.45	7.58	8.14	8.24	8.34

MONDAY TO FRIDAY					
SACRED HEART COLLEGE TO FLAGSTAFF via BORMAN ROAD					
4N	Sacred Heart	HBHS	Chartwell	Borman Rd	Te Huia Dr
	Estimated journey time	4 min	11 min	11 min	10 min
	Depart	Arrive	Depart	Arrive	Arrive
PM	3.30	3.34	3.55	4.06	4.14

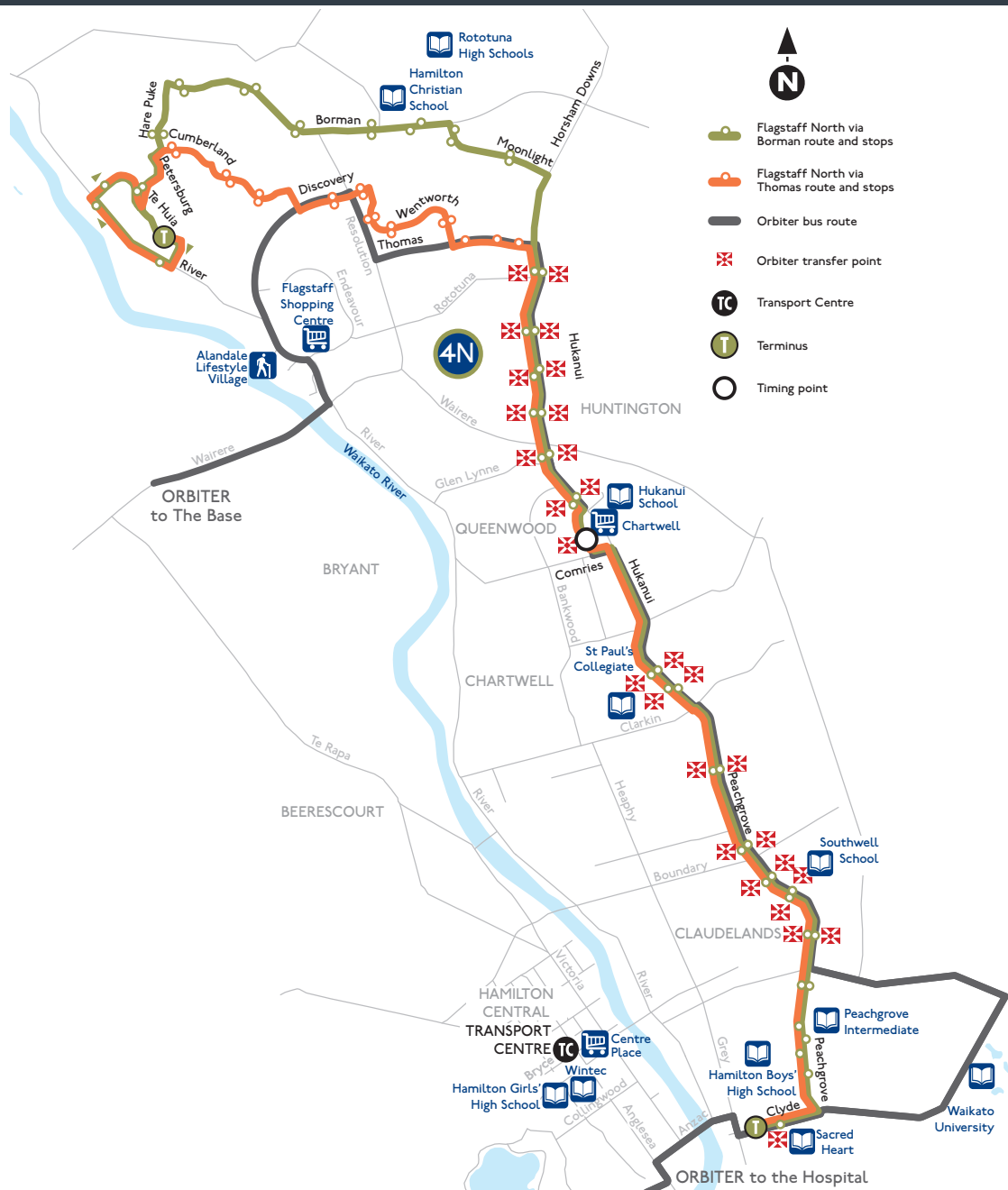
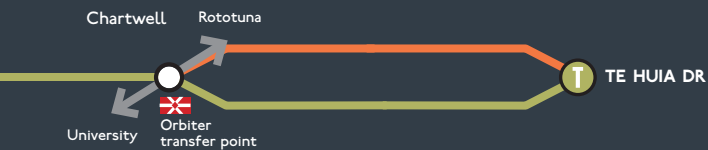
FLAGSTAFF NORTH

VIA THOMAS ROAD

MONDAY TO FRIDAY					
FLAGSTAFF TO SACRED HEART COLLEGE via THOMAS ROAD					
4N	Te Huia Dr	Thomas Rd	Chartwell	HBHS	Sacred Heart
	Estimated journey time	13 min	12 min	10 min	10 min
	Depart	Arrive	Depart	Arrive	Arrive
AM	7.30	7.50	8.00	8.10	8.20

MONDAY TO FRIDAY					
SACRED HEART COLLEGE TO FLAGSTAFF via THOMAS ROAD					
4N	Sacred Heart	HBHS	Chartwell	Thomas Rd	Te Huia Dr
	Estimated journey time	4 min	11 min	11 min	10 min
	Depart	Arrive	Depart	Arrive	Arrive
PM	3.25	3.29	3.50	4.01	4.11

These services operate during school terms only.
Times in BOLD are scheduled, all other times are approximate.
All routes and timetables are dependent on traffic flow and may vary.



MONDAY TO FRIDAY				
TOWN TO HUNTINGTON				
5	Transport Centre	River Rd (Dio)	Chartwell	Huntington
	TC			H
Estimated journey time		8 min	4 min	8 min
	Depart	Arrive	Depart	Arrive
Platform K				
AM	6.37	6.45	6.54	7.00
	7.30	7.39	7.49	7.55
	8.37	8.46	8.56	9.02
	9.26	9.35	9.45	9.51
	10.21	10.30	10.40	10.46
	11.21	11.30	11.40	11.46
PM	12.21	12.30	12.40	12.46
	1.21	1.30	1.40	1.46
	2.21	2.30	2.40	2.46
	3.19	3.30	3.40	3.47
	4.19	4.30	4.41	4.48
	5.19	5.33	5.44	5.51
	6.19	6.27	6.37	6.43

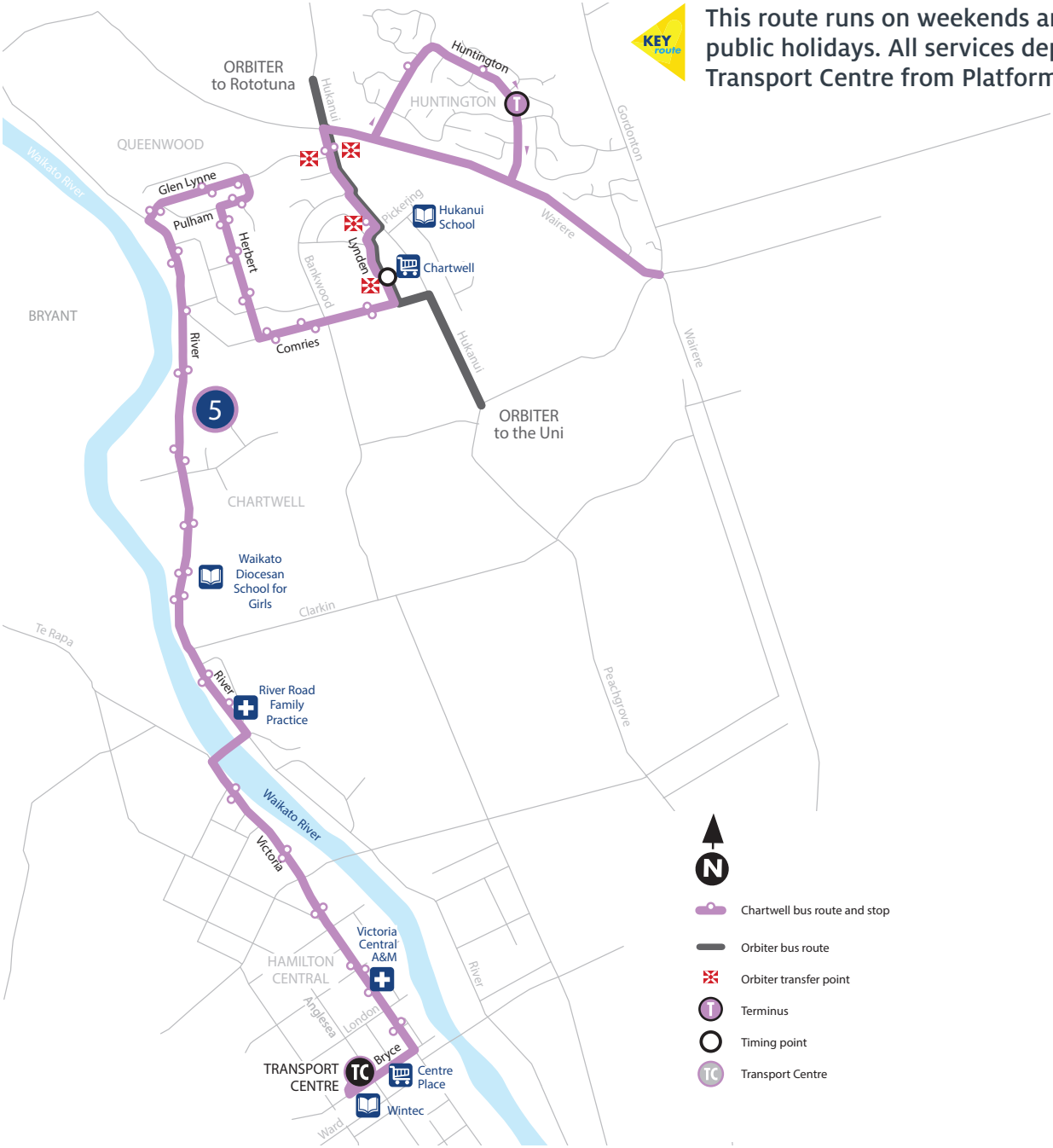
MONDAY TO FRIDAY				
HUNTINGTON TO TOWN				
5	Huntington	Chartwell	River Rd (Dio)	Transport Centre
	H	C	R	TC
Estimated journey time		8 min	9 min	11 min
	Depart	Depart	Arrive	Arrive
AM	6.23	6.31	6.40	6.50
	7.00	7.08	7.17	7.27
	7.55	8.03	8.12	8.24
	9.02	9.10	9.19	9.30
	9.52	10.00	10.09	10.20
	10.47	10.55	11.04	11.15
PM	11.47	11.55	12.04	12.15
	12.47	12.55	1.04	1.15
	1.47	1.55	2.04	2.15
	2.47	2.55	3.04	3.18
	3.47	3.55	4.04	4.18
	4.48	4.56	5.05	5.19
	5.51	5.59	6.08	6.18
	6.51	6.59		

Times in **BOLD** are scheduled, all other times are approximate.
All routes and timetables are dependent on traffic flow and may vary.

All services depart the Transport Centre from Platform K.

SATURDAY, SUNDAY AND PUBLIC HOLIDAYS				
TOWN TO HUNTINGTON				
5	Transport Centre	River Rd (Dio)	Chartwell	Huntington
	TC			H
Estimated journey time		8 min	9 min	6 min
	Depart	Arrive	Depart	Arrive
Platform K				
AM	8.03	8.11	8.20	8.26
	9.03	9.11	9.20	9.26
	10.03	10.13	10.23	10.29
	11.03	11.13	11.23	11.29
PM	12.03	12.13	12.23	12.29
	1.03	1.13	1.23	1.29
	2.03	2.11	2.20	2.26
	3.03	3.11	3.20	3.26
	4.03	4.11	4.20	4.26
	5.03	5.11	5.20	5.26
	6.03	6.11	6.20	6.26

SATURDAY, SUNDAY AND PUBLIC HOLIDAYS				
HUNTINGTON TO TOWN				
5	Huntington	Chartwell	River Rd (Dio)	Transport Centre
	H	C	R	TC
Estimated journey time		8 min	9 min	11 min
	Depart	Depart	Arrive	Arrive
AM	7.31	7.39	7.48	7.57
	8.31	8.39	8.48	8.57
	9.31	9.39	9.48	9.57
	10.29	10.37	10.46	10.57
PM	11.29	11.37	11.46	11.57
	12.29	12.37	12.46	12.57
	1.29	1.37	1.46	1.57
	2.29	2.37	2.46	2.57
	3.29	3.37	3.46	3.57
	4.31	4.39	4.48	4.57
	5.31	5.39	5.48	5.57
	6.31	6.39		



This route runs on weekends and public holidays. All services depart the Transport Centre from Platform K.

MONDAY TO FRIDAY						
TOWN TO HILLCREST						
10	Transport Centre	Grey St	Jellicoe Dr	Brookfield St	Cambridge Rd	Riverlea Rd
	TC					T
Estimated journey time		6 min	12 min	3 mins	7 mins	5 mins
	Depart	Arrive	Arrive	Arrive	Arrive	Arrive
AM	Platform U					
	7.00	7.07	7.10		7.17	7.22
	7.26	7.33	7.36		7.43	7.48
	7.55	8.03	8.06		8.14	8.19
	8.28	8.36	8.39		8.47	8.52
	9.01	9.09	9.12	9.15	9.21	9.26
	9.34*	9.42*	9.45*	9.48*	9.54*	9.59*
	10.05	10.13	10.16	10.19	10.25	10.30
	10.35	10.43	10.46	10.49	10.55	11.00
	11.05	11.13	11.16	11.19	11.25	11.30
	11.35	11.43	11.46	11.49	11.55	12.00
	12.05	12.13	12.16	12.19	12.25	12.30
PM	12.35	12.43	12.46	12.49	12.55	1.00
	1.05	1.13	1.16	1.19	1.25	1.30
	1.35	1.43	1.46	1.49	1.55	2.00
	2.05	2.13	2.16		2.24	2.29
	2.35	2.43	2.46		2.54	2.59
	3.08	3.18	3.21		3.29	3.35
	3.38	3.48	3.51		4.01	4.07
	4.06	4.16	4.19		4.29	4.35
	4.36	4.46	4.49		4.59	5.05
	5.05	5.15	5.18		5.28	5.34
	5.35	5.45	5.48		5.56	6.02
	6.05	6.12	6.15		6.23	6.28
	6.55	7.02	7.05		7.13	7.18
	7.55	8.02	8.05		8.13	8.18
	8.55	9.02	9.05		9.13	9.18

SATURDAY, SUNDAY AND PUBLIC HOLIDAYS					
TOWN TO HILLCREST					

10	Transport Centre	Grey St	Jellicoe Dr	Brookfield St	Cambridge Rd	Riverlea Rd
	TC					T
Estimated journey time		7 min	3 min	3 mins	6 min	5 min
	Depart	Arrive	Arrive	Arrive	Depart	Arrive
AM	Platform U					
	8.04	8.11	8.14	8.17	8.23	8.28
	9.04	9.11	9.14	9.17	9.23	9.28
	10.04	10.11	10.14	10.17	10.23	10.28
	11.04	11.11	11.14	11.17	11.23	11.28
PM	12.04	12.11	12.14	12.17	12.23	12.28
	1.04	1.11	1.14	1.17	1.23	1.28
	2.04	2.11	2.14	2.17	2.23	2.28
	3.04	3.11	3.14	3.17	3.23	3.28
	4.04	4.11	4.14	4.17	4.23	4.28
	5.04	5.11	5.14	5.17	5.23	5.28
	6.04	6.11	6.14	6.17	6.23	6.28
	7.04	7.11	7.14	7.17	7.23	7.28

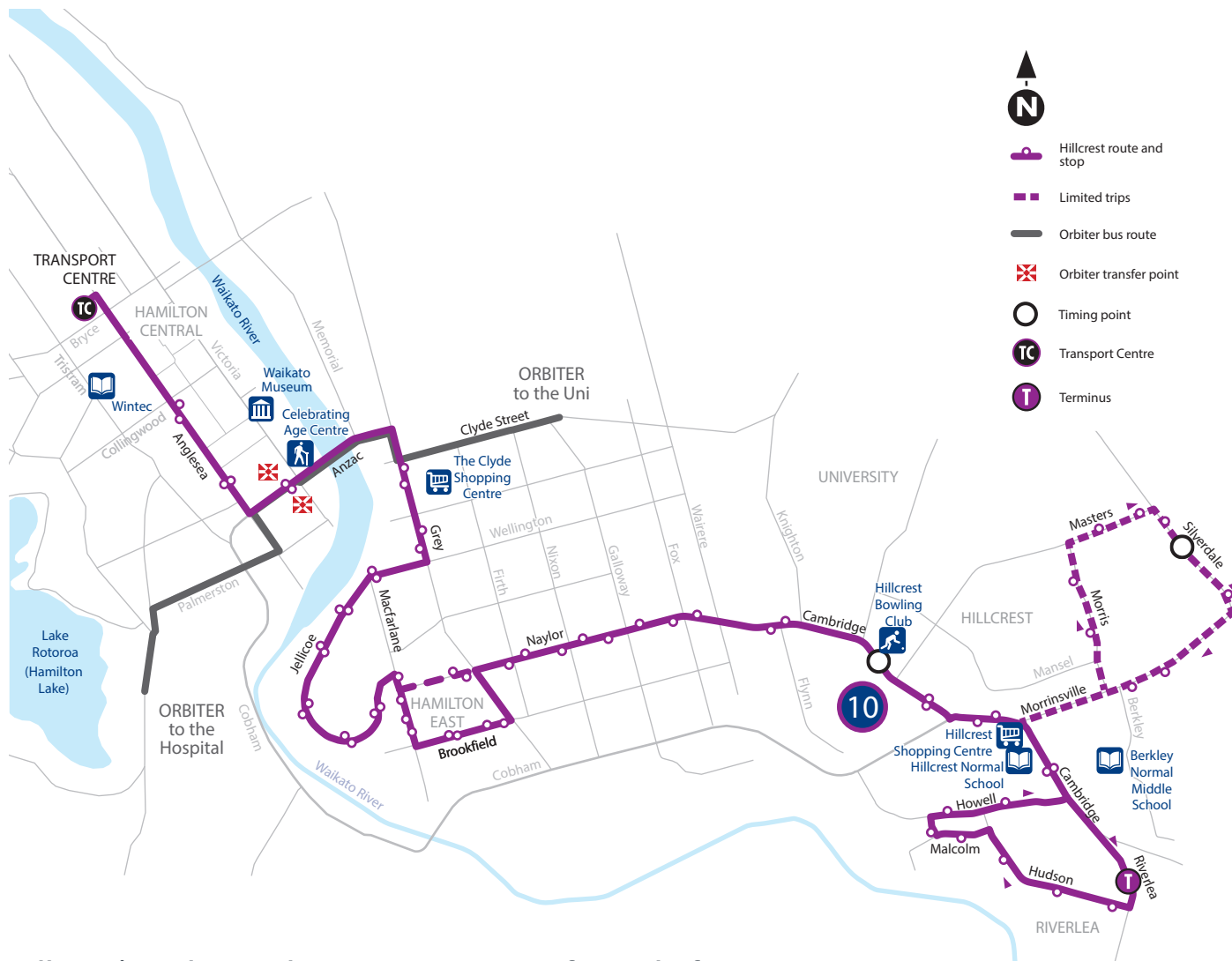
MONDAY TO FRIDAY						
HILLCREST TO TOWN						
10	Riverlea Rd	Silverdale Rd	Cambridge Rd	Brookfield St	Jellicoe Dr	Transport Centre
	T					TC
Estimated journey time		13 min	5 min	6 mins	6 min	3 min
	Depart	Arrive	Depart	Arrive	Arrive	Arrive
AM	6.30		6.35		6.42	6.45
	6.57		7.02		7.09	7.14
	7.23		7.28		7.37	7.42
	7.48		7.53		8.03	8.08
	8.19		8.24		8.34	8.39
	9.00		9.05		9.11	9.14
	9.30		9.35	9.41	9.43	9.46
	10.04		10.09	10.15	10.17	10.20
	10.30		10.35	10.41	10.43	10.46
	11.00		11.05	11.11	11.13	11.16
	11.30*	11.38*	11.42*	11.48*	11.50*	11.53*
	12.06		12.11	12.17	12.19	12.22
PM	12.36		12.41	12.47	12.49	12.52
	1.06		1.11	1.17	1.19	1.22
	1.36		1.41	1.47	1.49	1.52
	2.06		2.11	2.17	2.19	2.22
	2.36		2.41		2.47	2.50
	3.06		3.11		3.17	3.20
	3.36		3.41		3.47	3.50
	4.08		4.13		4.19	4.22
	4.36		4.41		4.47	4.50
	5.06		5.11		5.17	5.20
	5.36		5.41		5.47	5.50
	6.36		6.41		6.47	6.50
	7.26		7.31		7.37	7.40
	8.26		8.31		8.37	8.40
					8.40	8.51

SATURDAY, SUNDAY AND PUBLIC HOLIDAYS					
HILLCREST TO TOWN					

10	Riverlea Rd	Cambridge Rd	Brookfield St	Jellicoe Dr	Grey St	Transport Centre
	T					TC
Estimated journey time		5 min	6 min	2 min	3 min	11 min
	Depart	Depart	Arrive	Arrive	Arrive	Arrive
AM	7.33	7.38	7.44	7.46	7.49	7.58
	8.31	8.36	8.42	8.44	8.47	8.58
	9.31	9.36	9.42	9.44	9.47	9.58
	10.31	10.36	10.42	10.44	10.47	10.58
	11.31	11.36	11.42	11.44	11.47	11.58
PM	12.31	12.36	12.42	12.44	12.47	12.58
	1.31	1.36	1.42	1.44	1.47	1.58
	2.31	2.36	2.42	2.44	2.47	2.58
	3.33	3.38	3.44	3.46	3.49	3.58
	4.33	4.38	4.44	4.46	4.49	4.58
	5.33	5.38	5.44	5.46	5.49	5.58
	6.33	6.38	6.44	6.46	6.49	6.58

Times in BOLD are scheduled, all other times are approximate.
 All routes and timetables are dependent on traffic flow and may vary.
 17 * Travels Morrinsville Rd loop.

All services depart the Transport Centre from Platform U.



All services depart the Transport Centre from Platform U.

KEY
This route runs on weekends and public holidays. All services depart the Transport Centre from Platform U.

MONDAY TO FRIDAY

TOWN TO CHARTWELL

11

Transport Centre

Fairfield Rd Woodstock School

Snell Dr (Davies Cnr)

Chartwell

Estimated journey time

11 min

11 min

8 min

	Depart	Arrive	Depart	Arrive
	Platform N			
AM	7.14	7.25	7.36	7.44
	7.44	7.55	8.06	8.14
	8.14	8.25	8.36	8.44
	8.45	8.56	9.07	9.15
	9.14	9.25	9.36	9.44
	9.44	9.55	10.06	10.14
	10.14	10.25	10.36	10.44
	10.44	10.55	11.06	11.14
	11.14	11.25	11.36	11.44
	11.44	11.55	12.06	12.14
PM	12.14	12.25	12.36	12.44
	12.44	12.55	1.06	1.14
	1.14	1.25	1.36	1.44
	1.44	1.55	2.06	2.14
	2.14	2.25	2.36	2.44
	2.44	2.55	3.06	3.14
	3.14	3.25	3.36	3.44
	3.44	3.55	4.06	4.14
	4.14	4.25	4.36	4.44
	4.43	4.55	5.06	5.14
	5.13	5.25	5.36	5.44
	5.43	5.53	6.04	6.12
	6.13	6.23	6.34	6.42
	7.13	7.23	7.34	7.42

MONDAY TO FRIDAY

CHARTWELL TO TOWN

11

Chartwell

Snell Dr (Davies Cnr)

Fairfield Rd

Transport Centre

Estimated journey time

5 min

9 min

12 min

	Depart	Depart	Arrive	Arrive
AM	6.45	6.50	6.58	7.10
	7.15	7.20	7.28	7.43
	7.45	7.50	8.04	8.19
	8.14	8.19	8.32	8.44
	8.45	8.50	8.59	9.11
	9.15	9.20	9.29	9.41
	9.45	9.50	9.59	10.11
	10.15	10.20	10.29	10.41
	10.45	10.50	10.59	11.11
	11.15	11.20	11.29	11.41
PM	11.45	11.50	11.59	12.11
	12.15	12.20	12.29	12.41
	12.45	12.50	12.59	1.11
	1.15	1.20	1.29	1.41
	1.45	1.50	1.59	2.11
	2.15	2.20	2.29	2.41
	2.45	2.50	2.59	3.11
	3.15	3.20	3.29	3.41
	3.45	3.50	3.59	4.11
	4.15	4.20	4.29	4.41
	4.45	4.50	4.59	5.11
	5.15	5.20	5.29	5.41
	5.45	5.50	5.59	6.10
	6.15	6.20	6.28	6.39
	6.45	6.50	6.58	7.09

SATURDAY, SUNDAY AND PUBLIC HOLIDAYS

TOWN TO CHARTWELL

11

Transport Centre

Fairfield Rd Woodstock School

Snell Dr (Davies Cnr)

Chartwell

Estimated journey time

10 min

10 min

8 min

	Depart	Arrive	Depart	Arrive
AM	Platform N			
	8.02	8.12	8.22	8.30
	9.02	9.12	9.22	9.30
	10.02	10.12	10.22	10.30
	11.02	11.12	11.22	11.30
PM	12.02	12.12	12.22	12.30
	1.02	1.12	1.22	1.30
	2.02	2.12	2.22	2.30
	3.02	3.12	3.22	3.30
	4.02	4.12	4.22	4.30
	5.02	5.12	5.22	5.30
	6.02	6.12	6.22	6.30

SATURDAY, SUNDAY AND PUBLIC HOLIDAYS

CHARTWELL TO TOWN

11

Chartwell

Snell Dr (Davies Cnr)

Fairfield Rd (Woodstock School)

Transport Centre

Estimated journey time

6 min

8 min

11 min

	Depart	Depart	Arrive	Arrive
AM	7.32	7.38	7.46	7.57
	8.32	8.38	8.46	8.57
	9.32	9.38	9.46	9.57
	10.32	10.38	10.46	10.57
	11.32	11.38	11.46	11.57
PM	12.32	12.38	12.46	12.57
	1.32	1.38	1.46	1.57
	2.32	2.38	2.46	2.57
	3.32	3.38	3.46	3.57
	4.32	4.38	4.46	4.57
	5.32	5.38	5.46	5.57

Times in BOLD are scheduled, all other times are approximate.
All routes and timetables are dependent on traffic flow and may vary.

All services depart the Transport Centre from Platform N.

Snell Dr

Chartwell

CHARTWELL

University

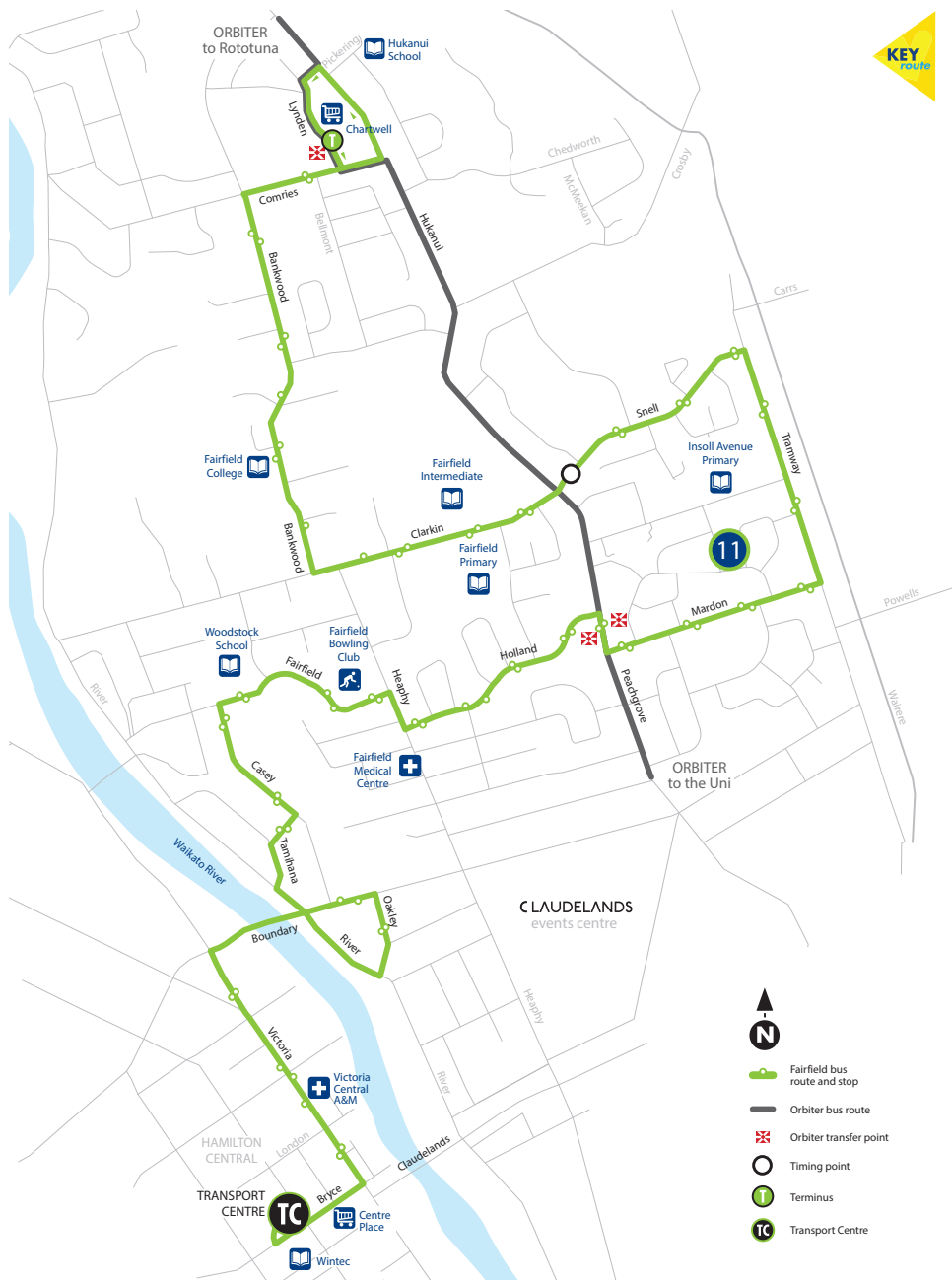
Orbiter transfer point

BUSIT
BUSIT.CO.NZ



This route runs on weekends and public holidays.

All services depart the Transport Centre from Platform N.



MONDAY TO FRIDAY			
TOWN TO UNIVERSITY			
13	Transport Centre	Te Aroha/ Peachgrove	University
Estimated journey time			
	Depart	Depart	Arrive
AM	Platform Q		
	7.08	7.16	7.31
	7.38	7.49	8.04
	8.08	8.19	8.35
	8.38	8.49	9.05
	9.08	9.18	9.34
	9.38	9.48	10.04
	10.08	10.18	10.34
	10.38	10.48	11.04
	11.08	11.18	11.34
	11.38	11.48	12.04
	12.08	12.18	12.34
PM	12.38	12.48	1.04
	1.08	1.18	1.34
	1.38	1.48	2.04
	2.08	2.18	2.34
	2.38	2.48	3.04
	3.08	3.18	3.34
	3.38	3.51	4.09
	4.08	4.21	4.41
	4.38	4.51	5.11
	5.08	5.21	5.41
	5.38	5.51	6.09
	6.08	6.17	6.33
	6.38	6.47	7.03
	7.08	7.17	7.31
	8.08	8.17	8.31
	9.08	9.17	9.31

MONDAY TO FRIDAY			
UNIVERSITY TO TOWN			
13	University	Te Aroha/ Peachgrove	Transport Centre
Estimated journey time			
	Depart	Depart	Arrive
AM	6.35	6.45	6.56
	7.05	7.15	7.26
	7.35	7.49	8.06
	8.05	8.19	8.36
	8.35	8.49	9.05
	9.05	9.16	9.31
	9.34	9.45	10.00
	10.04	10.15	10.30
	10.34	10.45	11.00
	11.04	11.15	11.30
	11.34	11.45	12.00
	12.04	12.15	12.30
PM	12.34	12.45	1.00
	1.04	1.15	1.30
	1.34	1.45	2.00
	2.04	2.15	2.30
	2.34	2.45	3.00
	3.04	3.19	3.37
	3.34	3.45	4.03
	4.12	4.23	4.38
	4.42	4.53	5.08
	5.11	5.22	5.37
	5.41	5.52	6.07
	6.12	6.22	6.37
	6.42	6.52	7.05
	7.37	7.47	7.58
	8.37	8.47	8.58

SATURDAY, SUNDAY AND PUBLIC HOLIDAYS			
TOWN TO UNIVERSITY			
13	Transport Centre	Te Aroha/ Peachgrove	University
Estimated journey time			
	Depart	Depart	Arrive
AM	Platform Q		
	8.03	8.11	8.26
	9.03	9.13	9.29
	10.03	10.13	10.29
	11.03	11.13	11.29
PM	12.03	12.13	12.29
	1.03	1.13	1.29
	2.03	2.13	2.29
	3.03	3.13	3.29
	4.03	4.13	4.29
	5.03	5.13	5.29
	6.03	6.11	6.26

SATURDAY, SUNDAY AND PUBLIC HOLIDAYS			
UNIVERSITY TO TOWN			
13	University	Te Aroha/ Peachgrove	Transport Centre
Estimated journey time			
	Depart	Depart	Arrive
AM	7.32	7.43	7.56
	8.32	8.43	8.56
	9.32	9.43	9.56
	10.32	10.43	10.56
	11.32	11.43	11.56
PM	12.32	12.43	12.56
	1.32	1.43	1.56
	2.32	2.43	2.56
	3.32	3.43	3.56
	4.32	4.43	4.56
	5.32	5.43	5.56

Times in BOLD are scheduled, all other times are approximate. All routes and timetables are dependent on traffic flow and may vary.

All services depart the Transport Centre from Platform Q.



All services depart the Transport Centre from Platform Q.



14 CLAUDELANDS

TRANSPORT CENTRE
DEPARTS PLATFORM L

Claude St



MONDAY TO FRIDAY				
TOWN TO CHARTWELL				
14	Transport Centre	Claude St	Fairview St	Chartwell
	TC			I
Estimated journey time		9 min	9 min	10 min
Depart	Depart	Arrive	Arrive	
AM	6.57	7.05	7.14	7.23
	7.29	7.37	7.46	7.55
	7.59	8.07	8.16	8.26
	8.29	8.37	8.46	8.56
	8.59	9.07	9.16	9.26
	9.29	9.37	9.46	9.56
	9.59	10.08	10.17	10.27
	10.29	10.38	10.47	10.57
	10.59	11.08	11.17	11.27
	11.29	11.38	11.47	11.57
PM	11.59	12.08	12.17	12.27
	12.29	12.38	12.47	12.57
	12.59	1.08	1.17	1.27
	1.29	1.38	1.47	1.57
	1.59	2.08	2.17	2.27
	2.29	2.38	2.47	2.57
	2.59	3.08	3.17	3.29
	3.29	3.38	3.47	3.59
	3.59	4.08	4.17	4.29
	4.29	4.38	4.47	4.59
PM	4.59	5.08	5.17	5.29
	5.29	5.38	5.47	5.59
	5.59	6.07	6.16	6.26
	6.59	7.07	7.16	7.25

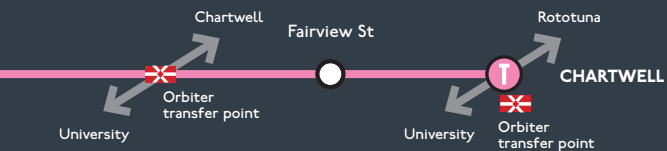
MONDAY TO FRIDAY				
CHARTWELL TO TOWN				
14	Chartwell	Fairview St	Claude St	Transport Centre
	I			TC
Estimated journey time		6 min	9 min	13 min
Depart	Arrive	Depart	Arrive	
AM	6.29	6.35	6.41	6.54
	6.59	7.05	7.11	7.24
	7.24	7.30	7.42	7.56
	7.57	8.05	8.17	8.33
	8.29	8.35	8.44	9.00
	8.59	9.05	9.14	9.27
	9.29	9.35	9.44	9.57
	9.59	10.05	10.14	10.27
	10.29	10.35	10.44	10.57
	10.59	11.05	11.14	11.27
PM	11.29	11.35	11.44	11.57
	11.59	12.05	12.14	12.27
	12.29	12.35	12.44	12.57
	12.59	1.05	1.14	1.27
	1.29	1.35	1.44	1.57
	1.59	2.05	2.14	2.27
	2.29	2.35	2.44	2.57
	2.59	3.06	3.15	3.28
	3.29	3.36	3.45	3.58
	3.59	4.05	4.14	4.27
PM	4.29	4.35	4.44	4.57
	4.59	5.05	5.14	5.27
	5.29	5.35	5.41	5.54
	5.59	6.05	6.11	6.23
	6.29	6.35	6.41	6.53

SATURDAY ONLY				
TOWN TO CHARTWELL				
14	Transport Centre	Claude St	Fairview St	Chartwell
	TC			I
Estimated journey time		8 min	9 min	9 min
Depart	Depart	Arrive	Arrive	
AM	Platform L			
	8.32	8.40	8.49	8.58
	9.32	9.40	9.49	9.58
	10.32	10.40	10.49	10.58
	11.32	11.40	11.49	11.58
PM	12.32	12.40	12.49	12.58
	1.32	1.40	1.49	1.58
	2.32	2.40	2.49	2.58
	3.32	3.40	3.49	3.58
	4.32	4.40	4.49	4.58
	5.32	5.40	5.49	5.58
	6.32	6.40	6.49	6.58

SATURDAY ONLY				
CHARTWELL TO TOWN				
14	Chartwell	Fairview St	Claude St	Transport Centre
	I			TC
Estimated journey time		6 min	8 min	12 min
Depart	Arrive	Depart	Arrive	
AM	8.00	8.06	8.14	8.26
	9.00	9.06	9.14	9.26
	10.00	10.06	10.14	10.26
	11.00	11.06	11.14	11.26
	12.00	12.06	12.14	12.26
PM	1.00	1.06	1.14	1.26
	2.00	2.06	2.14	2.26
	3.00	3.06	3.14	3.26
	4.00	4.06	4.14	4.26
	5.00	5.06	5.14	5.26
	6.00	6.06	6.14	6.26

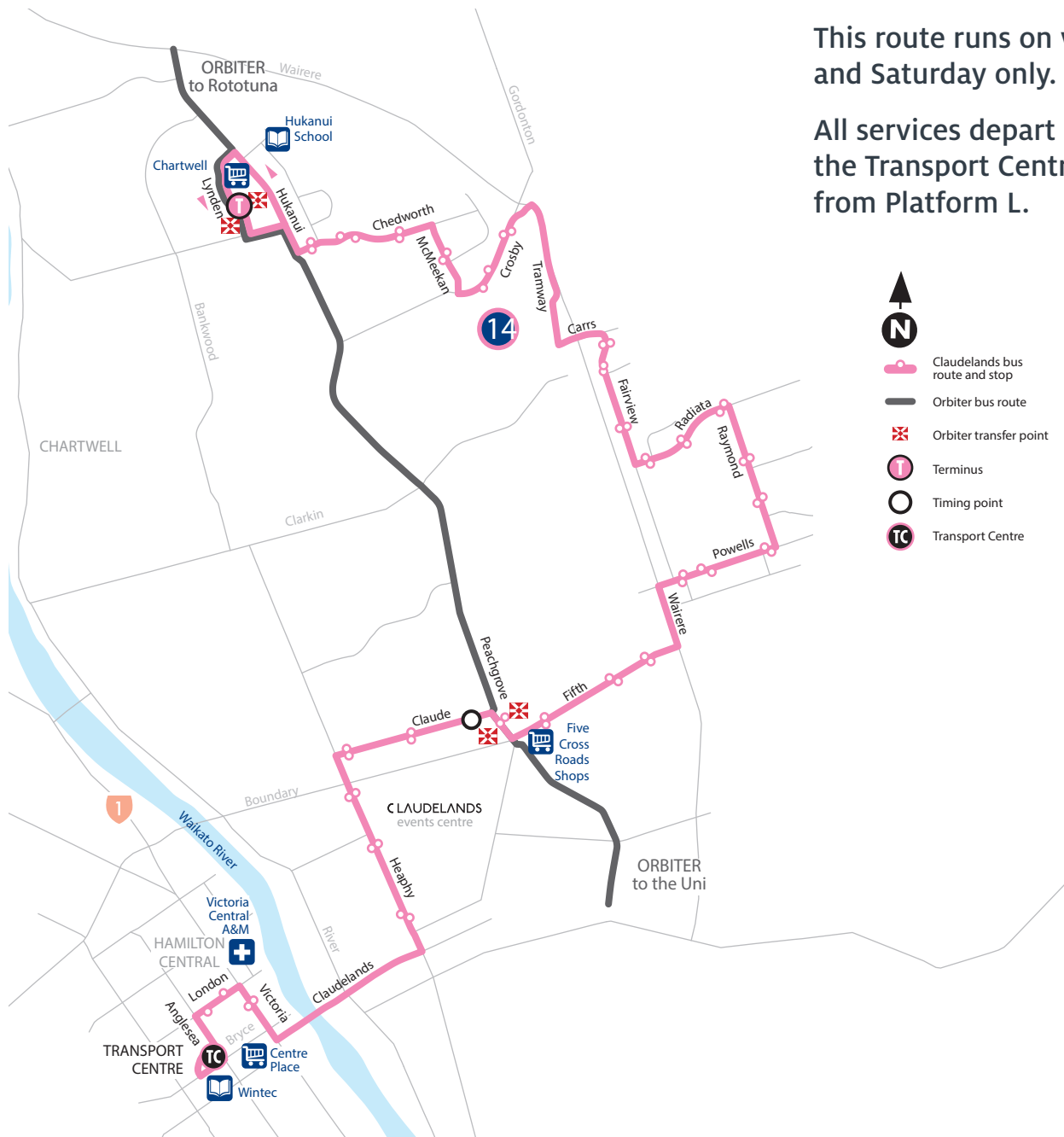
Times in BOLD are scheduled, all other times are approximate.
All routes and timetables are dependent on traffic flow and may vary.

All services depart the Transport Centre from Platform L.



This route runs on weekdays and Saturday only.

All services depart the Transport Centre from Platform L.



RC ROTOTUNA CIRCULAR

TRANSPORT CENTRE
DEPARTS PLATFORM K



MONDAY TO FRIDAY

CLOCKWISE

RC	Transport Centre	Clarkin Rd	Chartwell	Flagstaff	Rototuna High Schools	Rototuna Shopping Centre	Chartwell	Clarkin Rd	Transport Centre
TC									TC
Est. journey time		8 min	7 min	8 min	13 min	19 min	8 min	7 min	12 min
	Depart	Arrive	Depart	Depart	Arrive	Depart	Arrive	Arrive	Arrive
AM	Platform K								
			6.59	7.07	6.55	7.12	7.20	7.25	7.33
	7.18	7.24	7.31	7.39	7.20	7.37	7.45	7.52	8.04
	7.45	7.52	7.59	8.07	8.20	8.37	8.46	8.25	8.37
	8.15	8.22	8.29	8.37	8.50	9.07	9.16		
			8.39	8.47	9.00	9.17	9.26		
			9.05	9.13	9.26	9.45	9.53		
			9.34	9.42	9.55	10.14	10.22		
			10.04	10.12	10.25	10.44	10.52		
			10.34	10.42	10.55	11.14	11.22		
PM			11.04	11.12	11.25	11.44	11.52		
			11.34	11.42	11.55	12.14	12.22		
			12.04	12.12	12.25	12.44	12.52		
			12.34	12.42	12.55	1.14	1.22		
			1.00	1.08	1.21	1.40	1.48		
			1.30	1.38	1.51	2.10	2.18		
			2.00	2.08	2.21	2.40	2.48		
			2.38	2.46	2.59	3.18	3.26		
			3.06	3.14	3.28	3.47	3.55		
			3.21	3.29	3.43	4.02	4.10	4.17	4.26
			3.37	3.45	3.59	4.18	4.26		
	3.45	3.55	4.02	4.10	4.24	4.43	4.51		
	4.15	4.25	4.32	4.40	4.54	5.13	5.21		
	4.45	4.55	5.02	5.10	5.24	5.43	5.51		
	5.15	5.25	5.32	5.40	5.54	6.12	6.20		
			6.02	6.10	6.23	6.40	6.48		
			6.42	6.50	7.03	7.20	7.28		
			7.42	7.50	8.03	8.20	8.28		
			8.42	8.50	9.03	9.20	9.28		

MONDAY TO FRIDAY

ANTI-CLOCKWISE

RC	Transport Centre	Clarkin Rd	Chartwell	Rototuna Shopping Centre	Rototuna High Schools	Flagstaff	Chartwell	Clarkin Rd	Transport Centre
TC									TC
Est. journey time		7 min	7 min	8 min	19 min	13 min	7 min	7 min	12 min
	Depart	Arrive	Depart	Depart	Arrive	Depart	Arrive	Arrive	Arrive
AM	Platform K								
			6.20	6.27	6.46	6.59	7.05	7.10	7.17
			6.53	7.00	7.19	7.32	7.41	7.48	8.00
			7.19	7.26	7.45	7.58	8.07	8.14	8.26
			7.49	7.56	8.15	8.28	8.37		
	8.05	8.12	8.19	8.26	8.45	8.58	9.05		
			8.49	8.56	9.15	9.28	9.35		
			9.19	9.27	9.46	9.59	10.06		
			9.49	9.57	10.16	10.29	10.36		
			10.19	10.27	10.46	10.59	11.06		
PM			10.49	10.57	11.16	11.29	11.36		
			11.19	11.27	11.46	11.59	12.06		
			11.49	11.57	12.16	12.29	12.36		
			12.19	12.27	12.46	12.59	1.06		
			12.49	12.57	1.16	1.29	1.36		
			1.19	1.27	1.46	1.59	2.06		
			1.49	1.57	2.16	2.29	2.36		
			2.19	2.27	2.46	2.59	3.06		
			2.49	2.57	3.16	3.29	3.36		
			3.02	3.10	3.29	3.42	3.49		
			3.27	3.35	3.54	4.07	4.14	4.21	4.30
			3.57	4.05	4.24	4.37	4.44		
	4.03	4.13	4.20	4.28	4.47	5.00	5.07		
	4.40	4.50	4.57	5.06	5.25	5.38	5.45		
	5.02	5.12	5.19	5.28	5.47	6.00	6.07		
	5.30	5.40	5.47	5.56	6.15	6.28	6.35		
			6.21	6.29	6.48	7.01	7.08		
			6.51	6.59	7.18	7.31	7.38		
			7.51	7.59	8.18	8.31	8.38		
			8.56	9.04	9.23	9.36	9.43		

SATURDAY, SUNDAY AND PUBLIC HOLIDAYS

CLOCKWISE

RC	Chartwell	Flagstaff	Rototuna High Schools	Rototuna Shopping Centre	Chartwell
TC					TC
Est. journey time		8 min	13 min	19 min	8 min
	Depart	Depart	Arrive	Depart	Arrive
AM	7.19	7.27	7.40	7.57	8.05
	8.19	8.27	8.40	8.57	9.05
	9.19	9.27	9.40	9.59	10.07
	10.19	10.27	10.40	10.59	11.07
	11.19	11.27	11.40	11.59	12.07
PM	12.19	12.27	12.40	12.59	1.07
	1.19	1.27	1.40	1.59	2.07
	2.19	2.27	2.40	2.59	3.07
	3.19	3.27	3.40	3.59	4.07
	4.19	4.27	4.40	4.59	5.07
	5.19	5.27	5.40	5.59	6.07
	6.19	6.27	6.40	6.57	7.05
	7.19	7.27	7.40	7.57	8.05

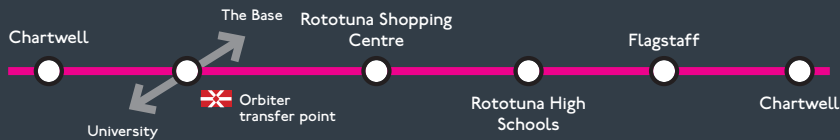
SATURDAY, SUNDAY AND PUBLIC HOLIDAYS

ANTI-CLOCKWISE

RC	Chartwell	Rototuna Shopping Centre	Rototuna High Schools	Flagstaff	Chartwell
TC					TC
Est. journey time		8 min	19 min	13 min	7 min
	Depart	Depart	Arrive	Depart	Arrive
AM	7.45	7.52	8.11	8.24	8.31
	8.45	8.52	9.11	9.24	9.31
	9.45	9.53	10.12	10.25	10.32
	10.45	10.53	11.12	11.25	11.32
	11.45	11.53	12.12	12.25	12.32
PM	12.45	12.53	1.12	1.25	1.32
	1.45	1.53	2.12	2.25	2.32
	2.45	2.53	3.12	3.25	3.32
	3.45	3.53	4.12	4.25	4.32
	4.45	4.53	5.12	5.25	5.32
	5.45	5.53	6.12	6.25	6.32
	6.45	6.53	7.12	7.25	7.32
	7.45	7.53	8.12	8.25	8.32

Times in **BOLD** are scheduled, all other times are approximate.
All routes and timetables are dependent on traffic flow and may vary.

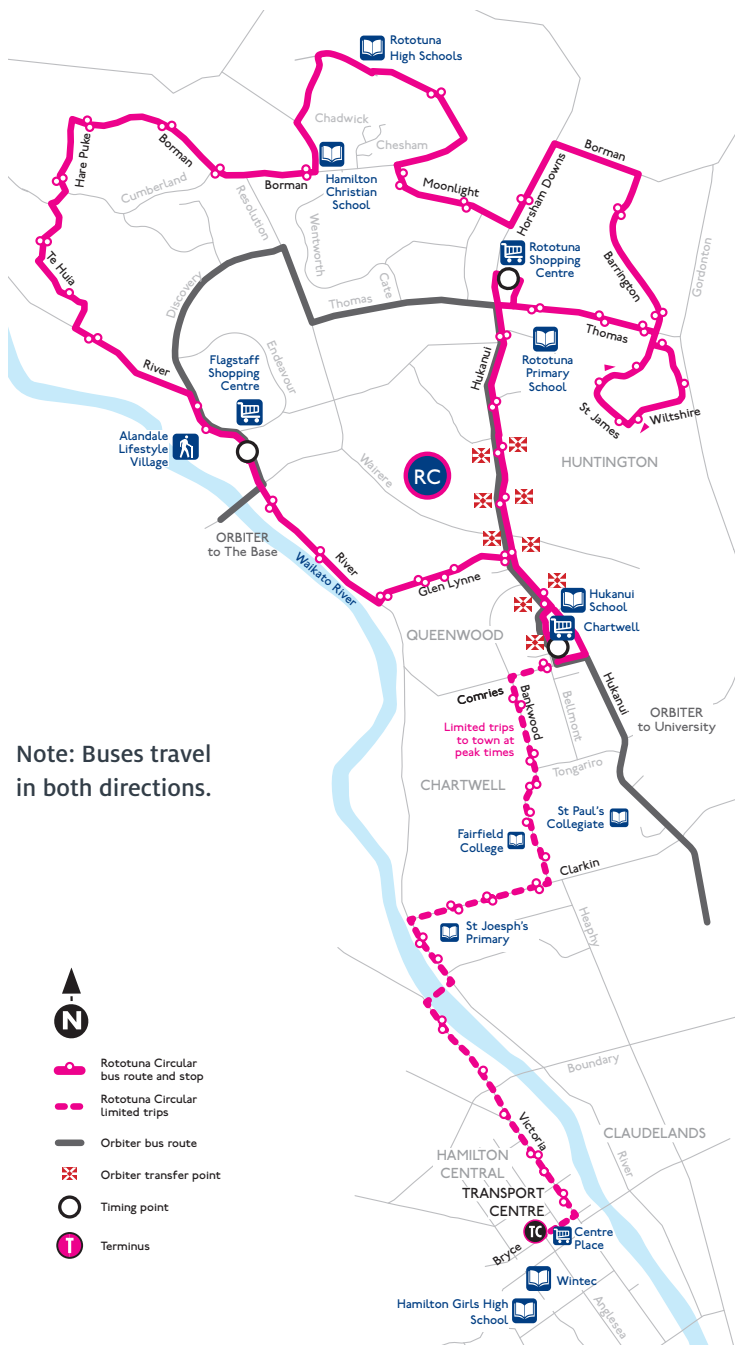
All services depart the Transport Centre from Platform K.



BUSIT
BUSIT.CO.NZ



This route runs on weekends and public holidays.
All services depart the Transport Centre from Platform K.



16 ROTOTUNA



MONDAY TO FRIDAY						
TOWN TO ROTOTUNA						
16	Transport Centre	Chartwell	Huntingdon Dr	Rototuna High Schools	Borman Rd	Rototuna Shopping Centre
	TC					T
Estimated journey time		14 min	7 min	17 min	12 min	5 min
	Depart	Depart	Arrive	Arrive	Arrive	Arrive
AM	Platform E					
	7.25	7.39			7.51	7.56
	7.46	8.00	8.07	8.24	-	8.32
	8.22	8.36			8.48	8.53
	8.52	9.06			9.18	9.23
	9.20	9.34			9.46	9.51
	9.50	10.04			10.16	10.21
	10.20	10.34			10.46	10.51
	10.50	11.04			11.16	11.21
	11.20	11.34			11.46	11.51
PM	11.50	12.04			12.16	12.21
	12.20	12.34			12.46	12.51
	12.50	1.04			1.16	1.21
	1.20	1.34			1.46	1.51
	1.50	2.04			2.16	2.21
	2.20	2.34			2.46	2.51
	2.50	3.05			3.17	3.22
	3.20	3.37			3.49	3.54
	3.50	4.07			4.19	4.24
	4.20	4.37			4.49	4.54
	4.51	5.08			5.20	5.25
	5.22	5.39			5.51	5.56
	5.54	6.08			6.19	6.24
	6.27	6.40			6.51	6.56
	7.27	7.40			7.51	7.56
	8.27	8.40			8.51	8.56
	9.27	9.40			9.51	9.56

SATURDAY, SUNDAY AND PUBLIC HOLIDAYS

TOWN TO ROTOTUNA

16	Transport Centre	Chartwell	Borman Rd	Rototuna Shopping Centre
	TC			T
Estimated journey time		14 min	12 min	5 min
	Depart	Depart	Arrive	Arrive
AM	Platform E			
	8.05	8.19	8.31	8.36
	9.05	9.19	9.31	9.36
	10.05	10.19	10.31	10.36
	11.05	11.19	11.31	11.36
PM	12.05	12.19	12.31	12.36
	1.05	1.19	1.31	1.36
	2.05	2.19	2.31	2.36
	3.05	3.19	3.31	3.36
	4.05	4.19	4.31	4.36
	5.05	5.19	5.31	5.36
	6.05	6.18	6.29	6.34
	7.05	7.18	7.29	7.34

MONDAY TO FRIDAY						
ROTOTUNA TO TOWN						
16	Rototuna Shopping Centre	Borman Rd	Rototuna High Schools	Huntingdon Dr	Chartwell	Transport Centre
	T					TC
Estimated journey time		5 min	7 min	16 min	12 min	14 min
	Depart	Arrive	Arrive	Arrive	Depart	Arrive
AM	6.19	6.24			6.35	6.47
	6.39	6.44			6.55	7.07
	7.01	7.06			7.17	7.29
	7.23	7.28			7.40	7.59
	7.45	7.50			8.02	8.21
	8.15	8.20			8.32	8.51
	8.47	8.52			9.04	9.18
	9.15	9.20			9.32	9.46
	9.45	9.50			10.02	10.16
	10.15	10.20			10.32	10.46
PM	10.45	10.50			11.02	11.16
	11.15	11.20			11.32	11.46
	11.45	11.50			12.02	12.16
	12.15	12.20			12.32	12.46
	12.45	12.50			1.02	1.16
	1.15	1.20			1.32	1.46
	1.45	1.50			2.02	2.16
	2.15	2.20			2.32	2.46
	2.45	2.50			3.02	3.18
	3.05	3.10			3.22	3.38
	3.25	-	3.32	3.48	3.56	4.12
	3.46	3.51			4.03	4.19
	4.18	4.23			4.35	4.51
	4.48	4.53			5.05	5.21
	5.18	5.23			5.35	5.48
	5.57	6.02			6.13	6.26
	6.57	7.02			7.13	7.26
	7.57	8.02			8.13	8.26
	8.57	9.02			9.13	9.26

SATURDAY, SUNDAY AND PUBLIC HOLIDAYS

ROTOTUNA TO TOWN

16	Rototuna Shopping Centre	Borman Rd	Chartwell	Transport Centre
	T			TC
Estimated journey time		5 min	12 min	14 min
	Depart	Arrive	Depart	Arrive
AM	7.16	7.21	7.32	7.44
	8.16	8.21	8.32	8.44
	9.13	9.18	9.30	9.44
	10.13	10.18	10.30	10.44
	11.13	11.18	11.30	11.44
PM	12.13	12.18	12.30	12.44
	1.13	1.18	1.30	1.44
	2.13	2.18	2.30	2.44
	3.13	3.18	3.30	3.44
	4.13	4.18	4.30	4.44
	5.14	5.19	5.31	5.44
	6.15	6.20	6.31	6.44

Times in BOLD are scheduled, all other times are approximate.
All routes and timetables are dependent on traffic flow and may vary.

All services depart the Transport Centre from Platform E.



KEY
route

This route runs on weekends and public holidays.
All services depart the Transport Centre from Platform E.

17 HAMILTON EAST UNI

TRANSPORT CENTRE
DEPARTS PLATFORM Q



MONDAY TO FRIDAY					
TOWN TO UNIVERSITY					
<i>Estimated journey time</i>					
	Depart	Arrive	Arrive	Depart	Arrive
Platform Q					
AM	6.57	7.04	7.07	7.13	7.22
	7.27	7.35	7.38	7.45	7.56
	7.57	8.05	8.08	8.15	8.26
	8.27	8.35	8.38	8.45	8.56
PM	2.19	2.27	2.30	2.36	2.47
	2.49	2.57	3.00	3.06	3.18
	3.19	3.29	3.32	3.38	3.50
	3.49	3.59	4.02	4.08	4.20
	4.18	4.28	4.31	4.37	4.49
	4.55	5.05	5.08	5.14	5.24
	5.25	5.35	5.38	5.44	5.54

MONDAY TO FRIDAY					
UNIVERSITY TO TOWN					
<i>Estimated journey time</i>					
	Depart	Depart	Arrive	Arrive	Arrive
AM	6.58	7.06	7.10	7.13	7.24
	7.28	7.37	7.42	7.47	7.58
	7.58	8.07	8.12	8.17	8.28
	8.28	8.37	8.41	8.46	8.57
	8.58	9.07	9.11	9.14	9.25
	2.49	2.58	3.02	3.05	3.18
PM	3.19	3.28	3.32	3.35	3.48
	3.50	3.59	4.03	4.06	4.19
	4.20	4.28	4.32	4.35	4.48
	4.50	4.58	5.02	5.05	5.18
	5.25	5.33	5.37	5.40	5.53
	5.55	6.03	6.07	6.10	6.21

Times in BOLD are scheduled, all other times are approximate.
All routes and timetables are dependent on traffic flow and may vary.

All services depart the Transport Centre from Platform Q.

The map illustrates the ORBITER bus route in Hamilton City, New Zealand. The route is shown as a red line with white dots representing stops. Key locations include the Transport Centre, Waikato Museum, Celebrating Age Centre, The Clyde Shopping Centre, Sacred Heart Girls' College, The Warehouse, University of Waikato, St John's College, Hillcrest, Silverdale, Ruakura, Knighton, Fox, Cambridge, Brookfield, Wellington, Anzac, Anglessea, Palmerston, Collingwood, Tristram, Bryce, and Te Aroha. The map also shows the Waikato River, Lake Rotorua (Hamilton Lake), and various streets like Victoria, Memorial, Grey, Firth, Naylor, Cook, Wilson, Peachgrove, Old Farm, Knighton, Dey, Calloway, Galloway, Cobham, and Cambridge. A legend indicates symbols for Hamilton East Uni route and stop, Orbiter bus route, Orbiter transfer point, Timing Point, Terminus, and Transport Centre. A north arrow is present in the top right corner.

29

HAMILTON GARDENS

KEY

TRANSPORT CENTRE

DEPARTS PLATFORM G

TC

MONDAY TO SUNDAY AND PUBLIC HOLIDAYS

TOWN TO GARDENS

29

Transport Centre

Grey St

Hamilton Gardens

Hamilton Park Cemetery

TC

T

T

Estimated journey time

8 min

7 min

12 min

	Depart	Arrive	Depart/Arrive	Arrive
AM	Platform G			
	10.02	10.10	10.17	10.29
	11.02	11.10	11.17	
PM	12.02	12.10	12.17	12.29
	1.15	1.23	1.30	
	2.15	2.23	2.30	

MONDAY TO SUNDAY AND PUBLIC HOLIDAYS

GARDENS TO TOWN

29

Hamilton Park Cemetery

Hamilton Gardens

Grey St

Transport Centre

T

T

TC

Estimated journey time

14 min

5 min

11 min

	Depart	Depart/Arrive	Arrive	Arrive
AM	10.30	10.44	10.49	11.00
		11.44	11.49	12.00
	12.30	12.44	12.49	1.00
PM		1.44	1.49	2.00
		2.44	2.49	3.00

Times in BOLD are scheduled, all other times are approximate.

Hamilton Park Cemetery services operate on Wednesday, Saturday and Sunday only.

All services depart the Transport Centre from Platform G.



This route runs on weekends and public holidays.
All services depart the Transport Centre from Platform G.



**HANDS UP
IF YOU
HATE
MISSING
THE BUS!**



PLEASE SIGNAL THE DRIVER!



THE BUS WORKS FOR US.

Holly and Sofia. Regular users of Hamilton buses.

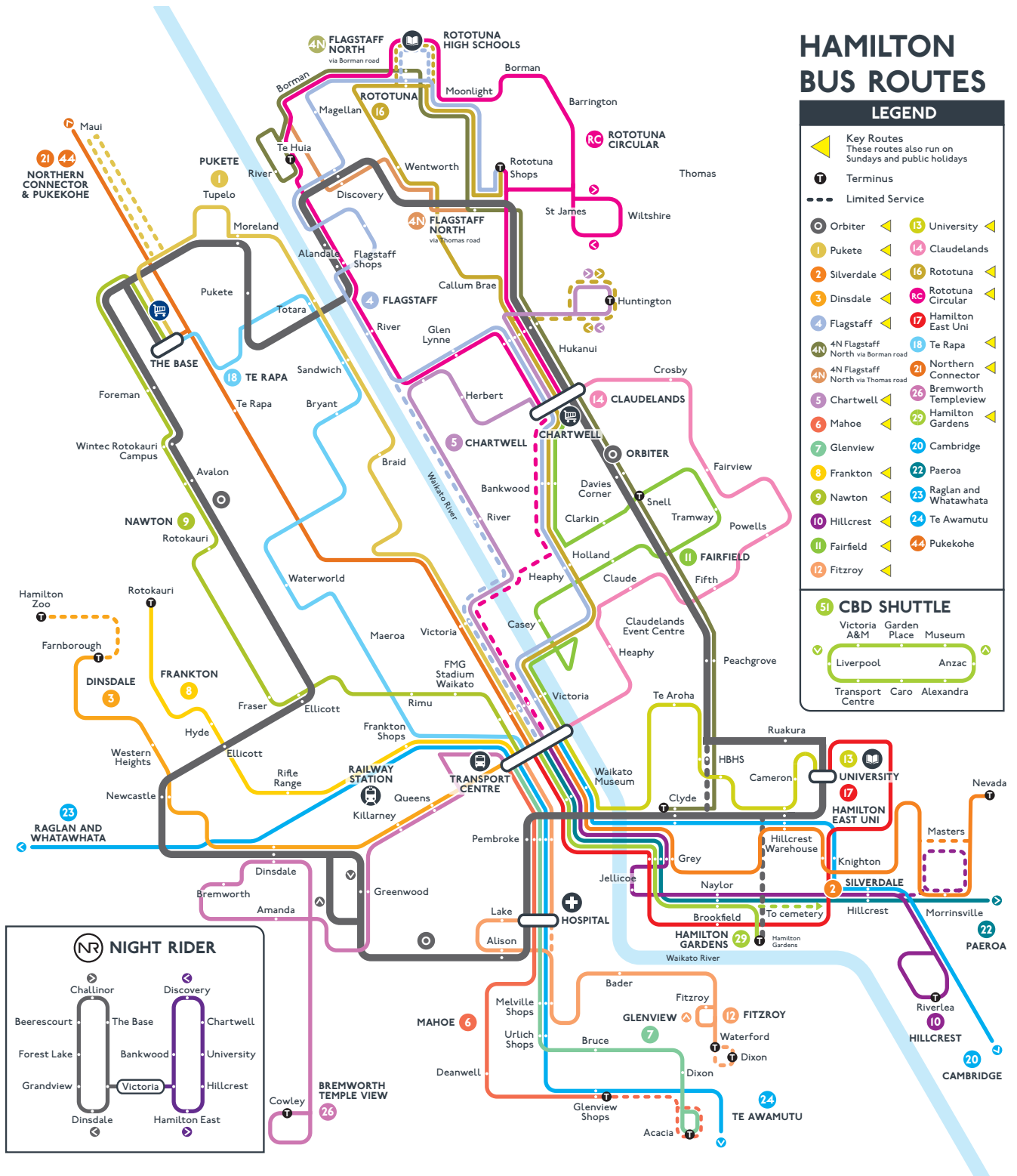
TRY IT!



HAMILTON BUS ROUTES

LEGEND

- Key Routes**
These routes also run on Sundays and public holidays
- Terminus**
Limited Service
- Orbiter** **University**
- Pukete** **Claudeands**
- Silverdale** **Rototuna**
- Dinsdale** **Rototuna Circular**
- Flagstaff** **Hamilton East Uni**
- 4N Flagstaff North via Borman road** **Te Rapa**
- 4N Flagstaff North via Thomas road** **Northern Connector**
- Chartwell** **Bremworth Templeview**
- Mahoe** **Hamilton Gardens**
- Glenview** **Cambridge**
- Frankton** **Paeroa**
- Nawton** **Raglan and Whatawhata**
- Hillcrest** **Te Awamutu**
- Fairfield** **Pukekohe**
- Fitzroy**
- 51 CBD SHUTTLE**
Victoria A&M Garden Place Museum
Liverpool Anzac
Transport Centre Caro Alexandra Centre



NR NIGHT RIDER

